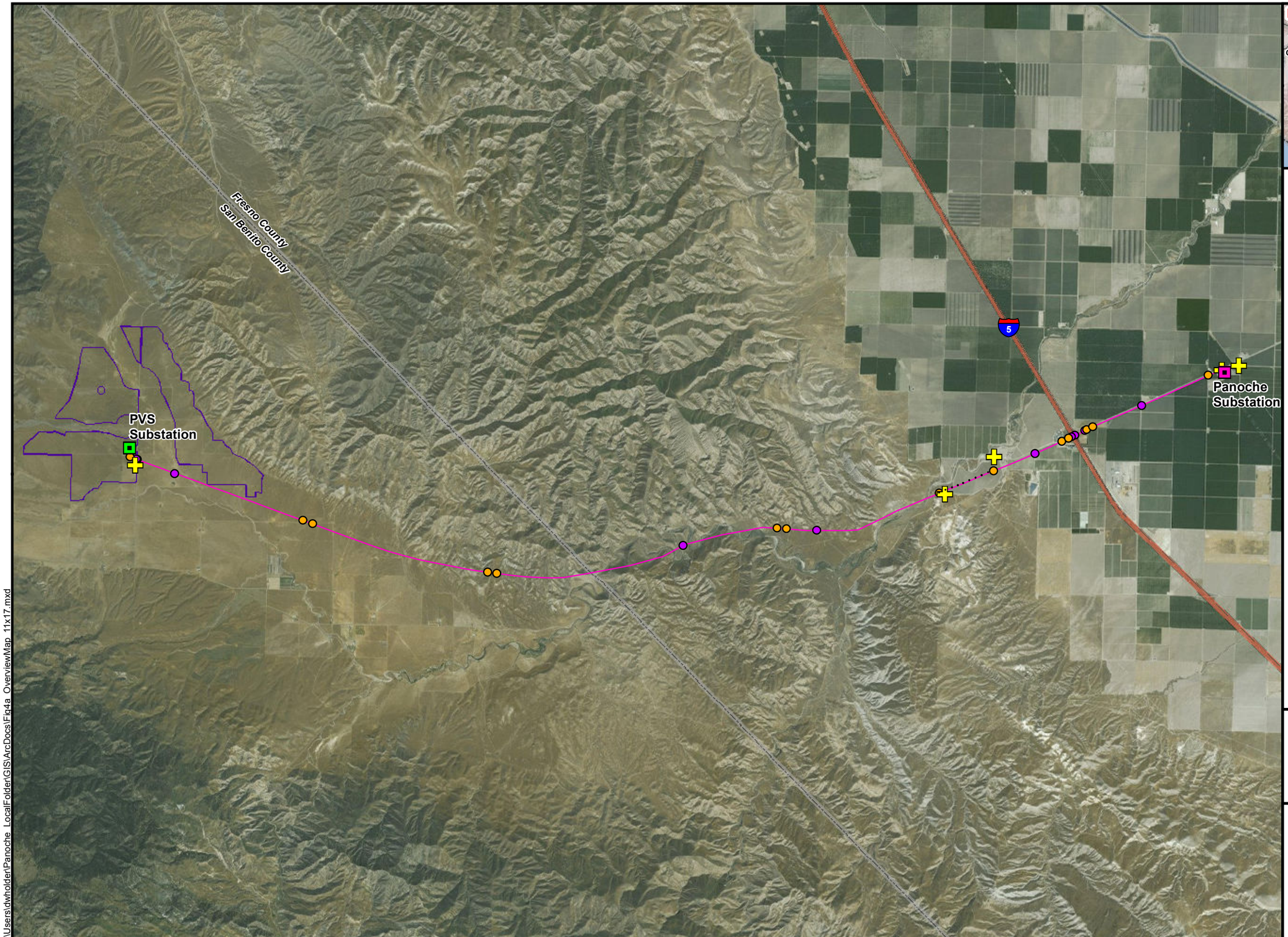

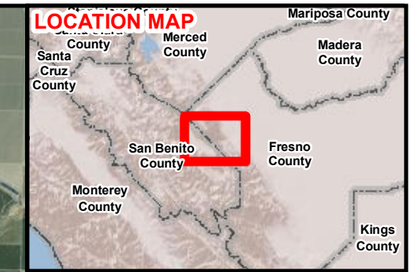

LEGEND

- Existing Substation
- Potential Substation
- Potential Landing Zone
- Potential Wire Pull Site
- Potential Guard Structure Site
- ADSS Wood Poles
- OPGW
- PVS Perimeter Fence
- County Boundary

NORTH

3 1.5 0

Miles

Burns & McDonnell
SINCE 1898

Panoche Valley Solar, LLC

PANOCHE
OPGW OVERVIEW

Y:\Users\dwholder\Panoche_LocalFolder\GIS\ArcDocs\Fig4a_OverviewMap_11x17.mxd

Panoche Overview Map, DWHolder, 8/11/2014

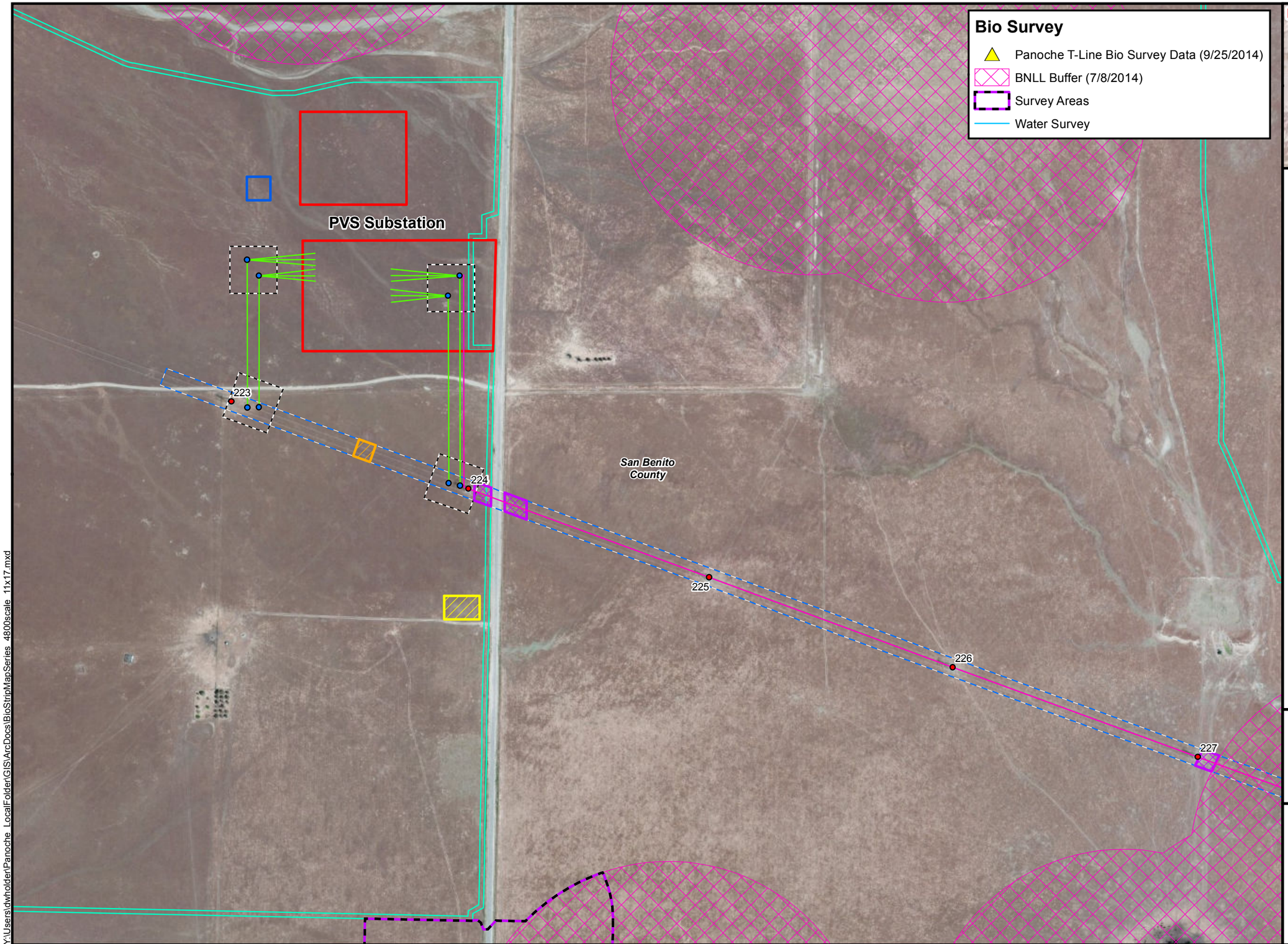

Bio Survey

- Panoche T-Line Bio Survey Data (9/25/2014)
- BNLL Buffer (7/8/2014)
- Survey Areas
- Water Survey

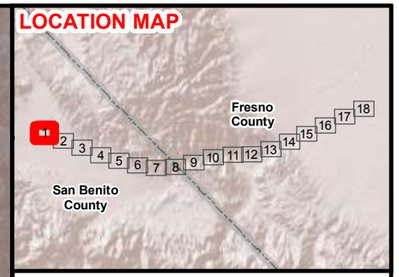

Legend

- Substation
- Existing Structures
- New TSP
- New ADSS Wood Poles
- Possible Bridging Location
- PVS Perimeter Fence
- Gen Tie Loop-In
- OPGW Overhead
- OPGW Underground
- Access Routes
- Work Area
- Work Area - No Ground Disturbance
- Wire Stringing Site
- Guard Structure
- Helicopter Landing Zone
- Microwave Tower Site
- ROW Boundary
- BLM Lands
- County Boundary

NORTH

800 400 0

Feet

Burns & McDonnell
SINCE 1898

Panoche Valley Solar, LLC

PANOCHE
OPGW MAP SERIES

Y:\Users\dwholder\Panoche_LocalFolder\GIS\ArcDocs\BioStripMapSeries_4800scale_11x17.mxd

Panoche Map Series, 1:4800, DWHolder, 10/16/2014

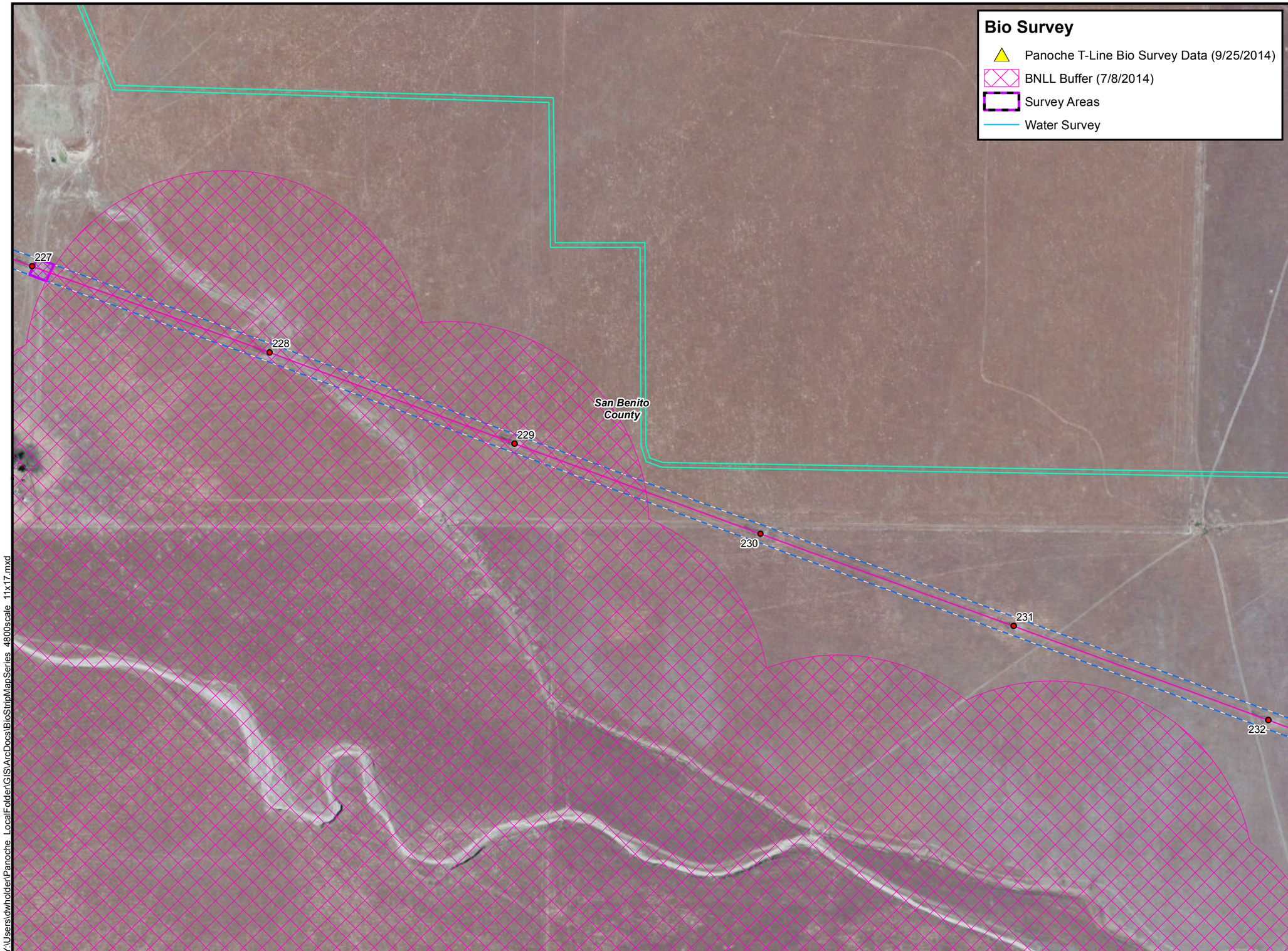

Bio Survey

- Panoche T-Line Bio Survey Data (9/25/2014)
- BNLL Buffer (7/8/2014)
- Survey Areas
- Water Survey

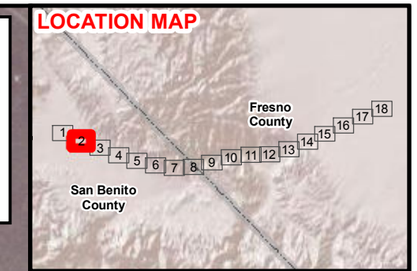

Legend

- Substation
- Existing Structures
- New TSP
- New ADSS Wood Poles
- Possible Bridging Location
- PVS Perimeter Fence
- Gen Tie Loop-In
- OPGW Overhead
- OPGW Underground
- Access Routes
- Work Area
- Work Area - No Ground Disturbance
- Wire Stringing Site
- Guard Structure
- Helicopter Landing Zone
- Microwave Tower Site
- ROW Boundary
- BLM Lands
- County Boundary

NORTH

800 400 0

Feet

Burns & McDonnell
SINCE 1898

Panoche Valley Solar, LLC

PANOCHE
OPGW MAP SERIES

Y:\Users\dwholder\Panoche_LocalFolder\GIS\ArcDocs\BioStripMapSeries_4800scale_11x17.mxd

Panoche Map Series, 1:4800, DWHolder, 10/16/2014

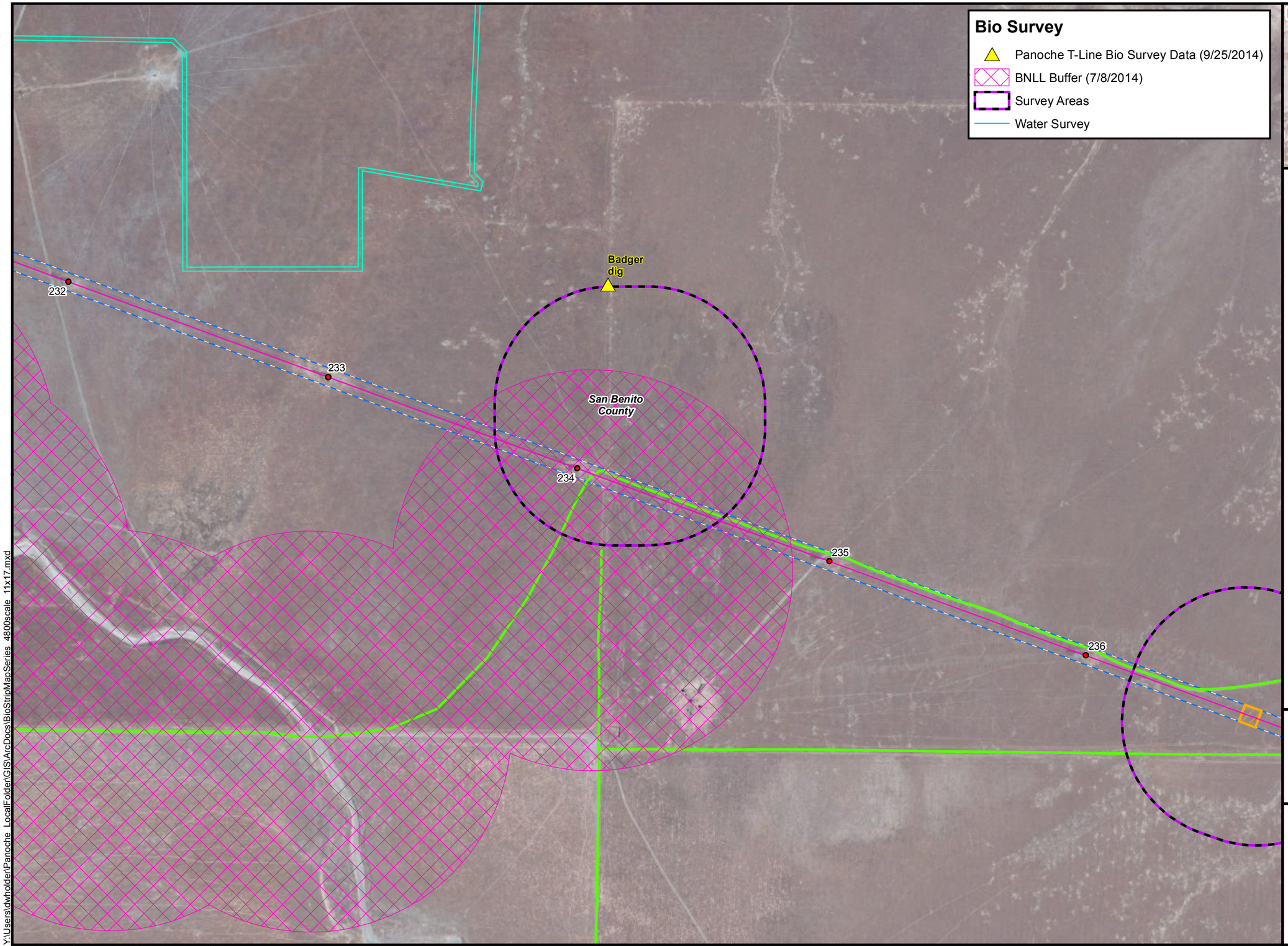

Bio Survey

- Panoche T-Line Bio Survey Data (9/25/2014)
- BNLL Buffer (7/8/2014)
- Survey Areas
- Water Survey

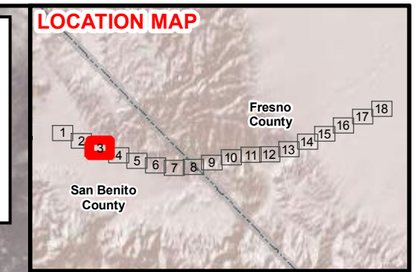

Legend

- Substation
- Existing Structures
- New TSP
- New ADSS Wood Poles
- Possible Bridging Location
- PVS Perimeter Fence
- Gen Tie Loop-In
- OPGW Overhead
- OPGW Underground
- Access Routes
- Work Area
- Work Area - No Ground Disturbance
- Wire Stringing Site
- Guard Structure
- Helicopter Landing Zone
- Microwave Tower Site
- ROW Boundary
- BLM Lands
- County Boundary

NORTH

800 400 0

Feet

Burns & McDonnell SINCE 1898

Panoche Valley Solar, LLC

PANOCHE OPGW MAP SERIES

Y:\Users\dwholder\Panoche_LocalFolder\GIS\ArcDocs\BioStripMapSeries_4800scale_11x17.mxd

Panoche Map Series, 1:4800, DWHolder, 10/16/2014

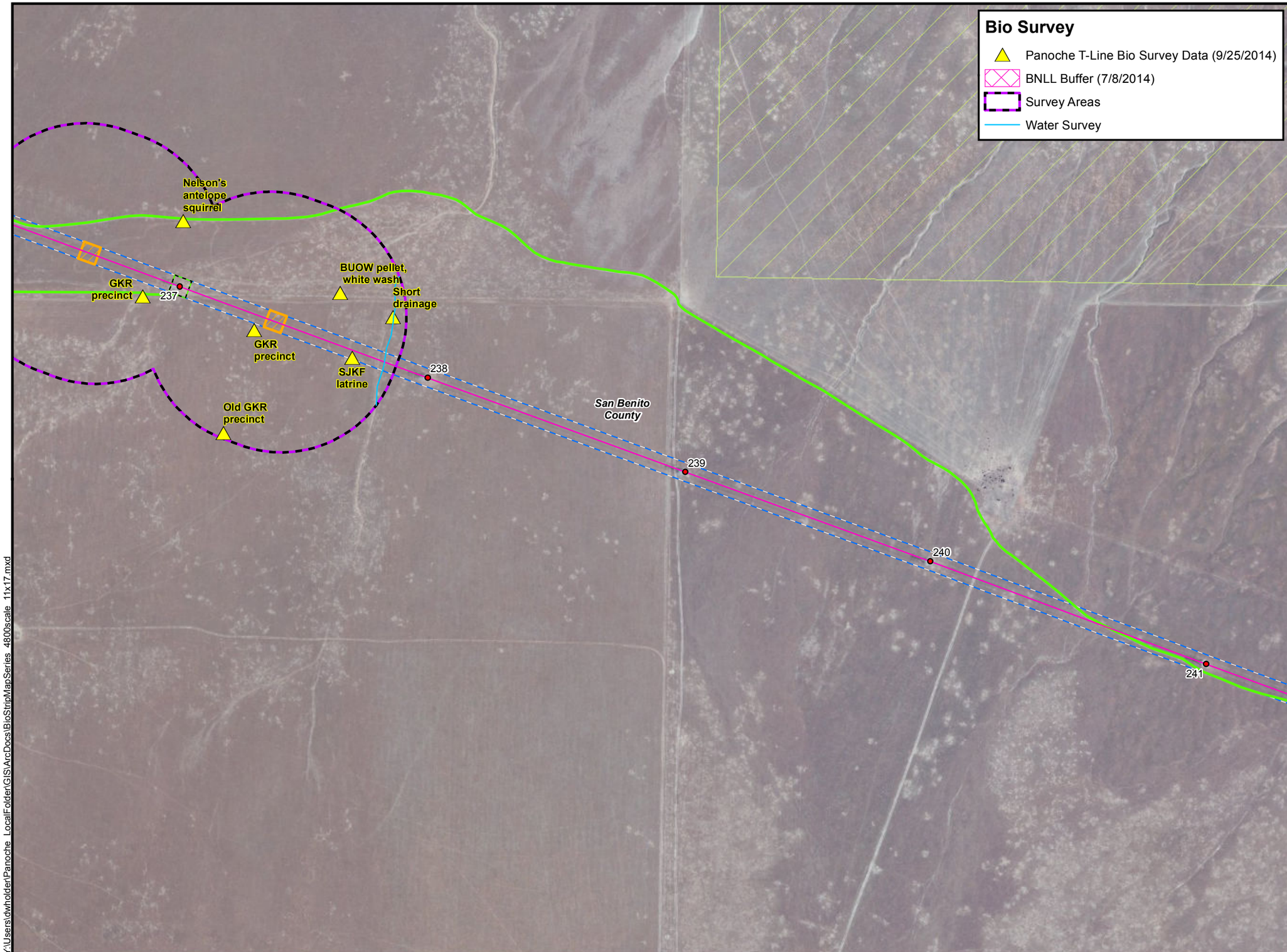

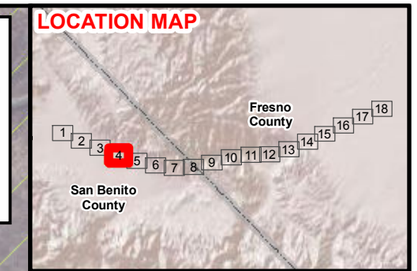

Legend

- Substation
- Existing Structures
- New TSP
- New ADSS Wood Poles
- Possible Bridging Location
- PVS Perimeter Fence
- Gen Tie Loop-In
- OPGW Overhead
- OPGW Underground
- Access Routes
- Work Area
- Work Area - No Ground Disturbance
- Wire Stringing Site
- Guard Structure
- Helicopter Landing Zone
- Microwave Tower Site
- ROW Boundary
- BLM Lands
- County Boundary

NORTH

800 400 0

Feet

Burns & McDonnell SINCE 1898

Panoche Valley Solar, LLC

PANOCHE OPGW MAP SERIES

Y:\Users\dwholder\Panoche_LocalFolder\GIS\ArcDocs\BioStripMapSeries_4800scale_11x17.mxd

Panoche Map Series, 1:4800, DWHolder, 10/16/2014

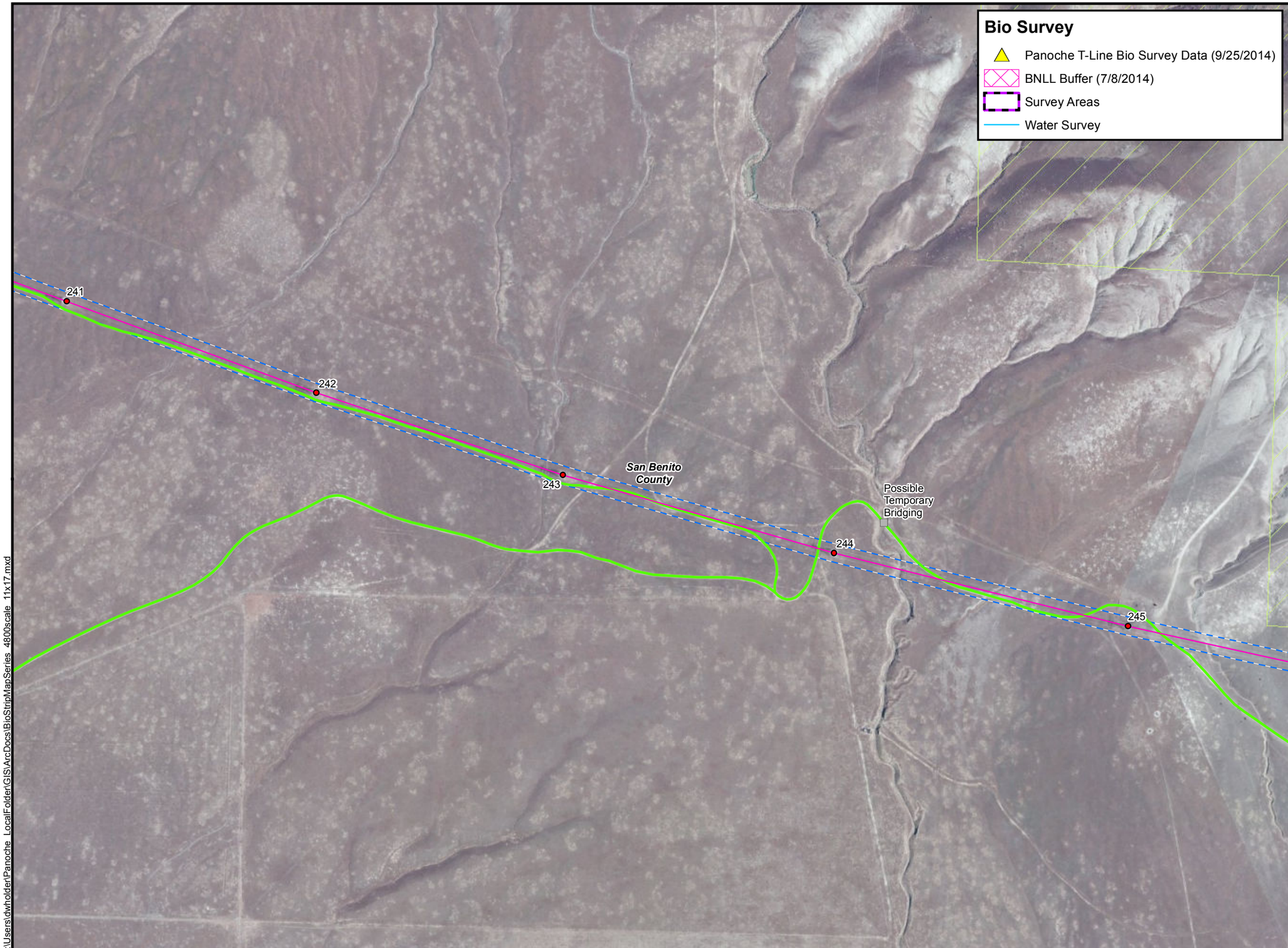

Bio Survey

- Panoche T-Line Bio Survey Data (9/25/2014)
- BNLL Buffer (7/8/2014)
- Survey Areas
- Water Survey

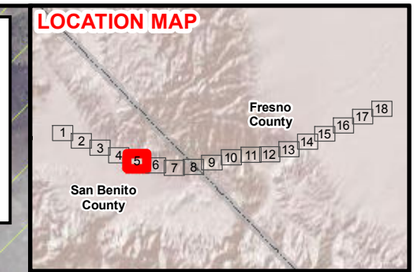

Legend

- Substation
- Existing Structures
- New TSP
- New ADSS Wood Poles
- Possible Bridging Location
- PVS Perimeter Fence
- Gen Tie Loop-In
- OPGW Overhead
- OPGW Underground
- Access Routes
- Work Area
- Work Area - No Ground Disturbance
- Wire Stringing Site
- Guard Structure
- Helicopter Landing Zone
- Microwave Tower Site
- ROW Boundary
- BLM Lands
- County Boundary

NORTH

800 400 0

Feet

Burns & McDonnell
SINCE 1898

Panoche Valley Solar, LLC

PANOCHE
OPGW MAP SERIES

Y:\Users\dwholder\Panoche_LocalFolder\GIS\ArcDocs\BioStripMapSeries_4800scale_11x17.mxd

Panoche Map Series, 1:4800, DWHolder, 10/16/2014

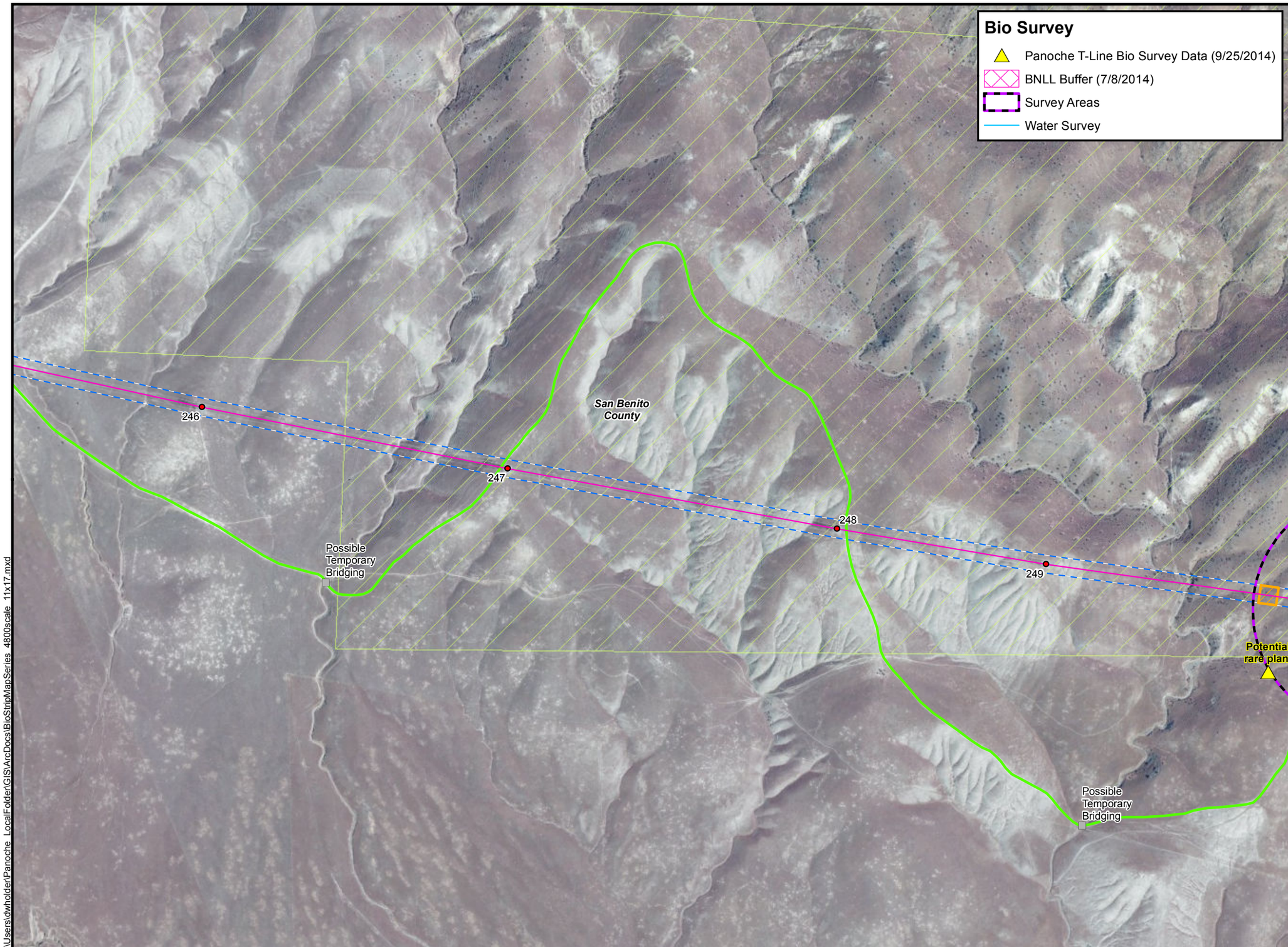

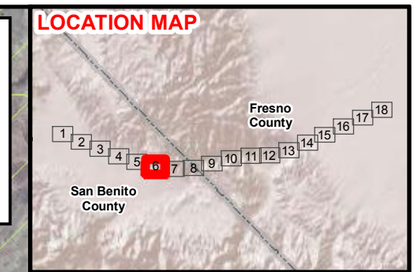

Legend

- Substation
- Existing Structures
- New TSP
- New ADSS Wood Poles
- Possible Bridging Location
- PVS Perimeter Fence
- Gen Tie Loop-In
- OPGW Overhead
- OPGW Underground
- Access Routes
- Work Area
- Work Area - No Ground Disturbance
- Wire Stringing Site
- Guard Structure
- Helicopter Landing Zone
- Microwave Tower Site
- ROW Boundary
- BLM Lands
- County Boundary

NORTH

800 400 0

Feet

Burns & McDonnell SINCE 1898

Panoche Valley Solar, LLC

PANOCHE
OPGW MAP SERIES

Y:\Users\dwholder\Panoche_LocalFolder\GIS\ArcDocs\BioStripMapSeries_4800scale_11x17.mxd

Panoche Map Series, 1:4800, DWHolder, 10/16/2014

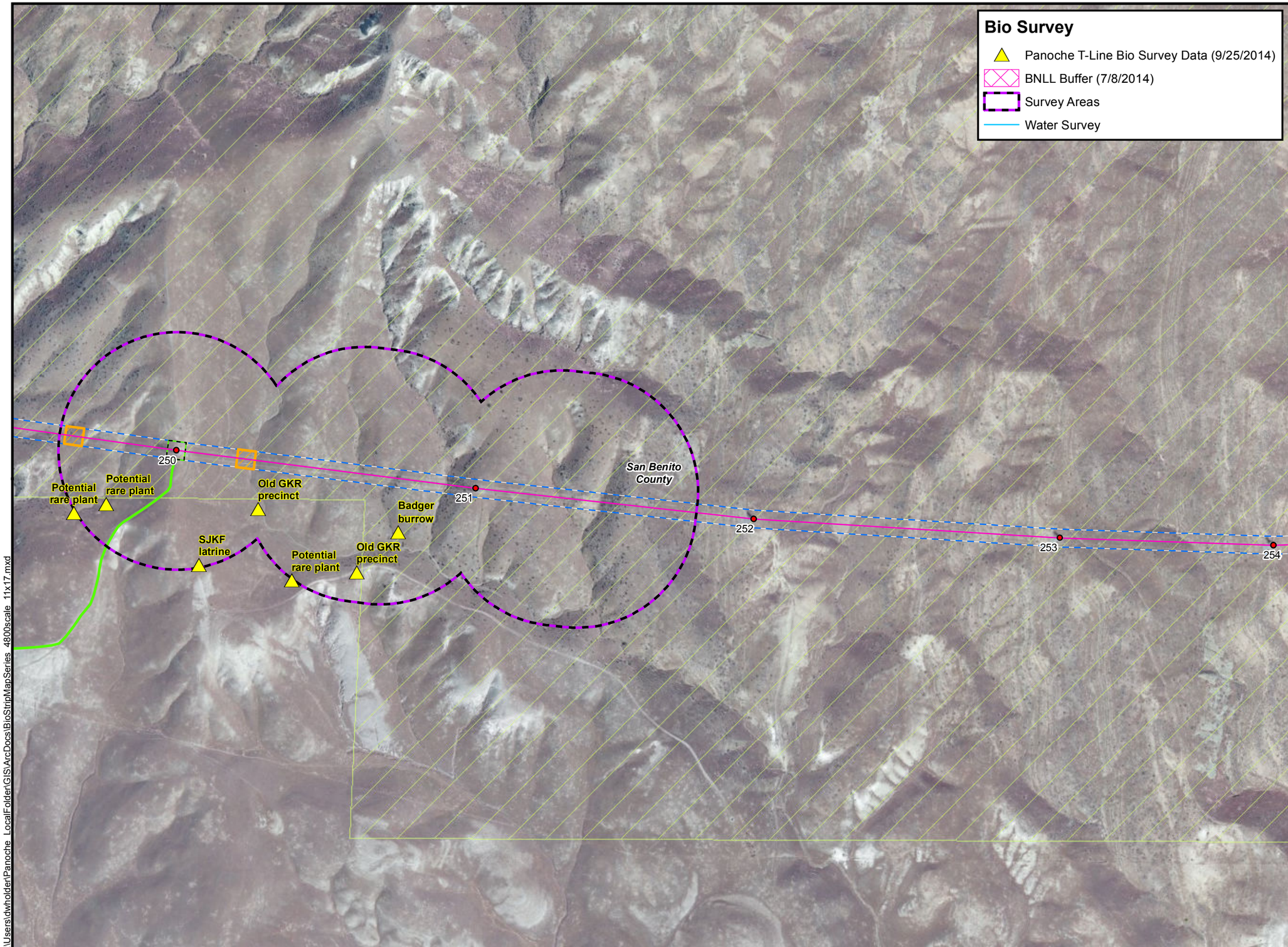

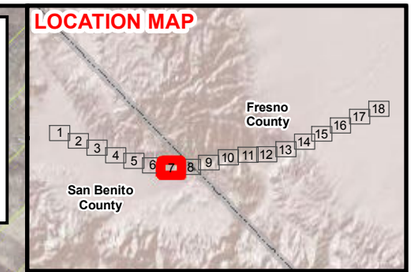

Legend

- Substation
- Existing Structures
- New TSP
- New ADSS Wood Poles
- Possible Bridging Location
- PVS Perimeter Fence
- Gen Tie Loop-In
- OPGW Overhead
- OPGW Underground
- Access Routes
- Work Area
- Work Area - No Ground Disturbance
- Wire Stringing Site
- Guard Structure
- Helicopter Landing Zone
- Microwave Tower Site
- ROW Boundary
- BLM Lands
- County Boundary

NORTH

800 400 0

Feet

Burns & McDonnell
SINCE 1898

Panoche Valley Solar, LLC

PANOCHE
OPGW MAP SERIES

Y:\Users\dwholder\Panoche_LocalFolder\GIS\ArcDocs\BioStripMapSeries_4800scale_11x17.mxd

Panoche Map Series, 1:4800, DWHolder, 10/16/2014

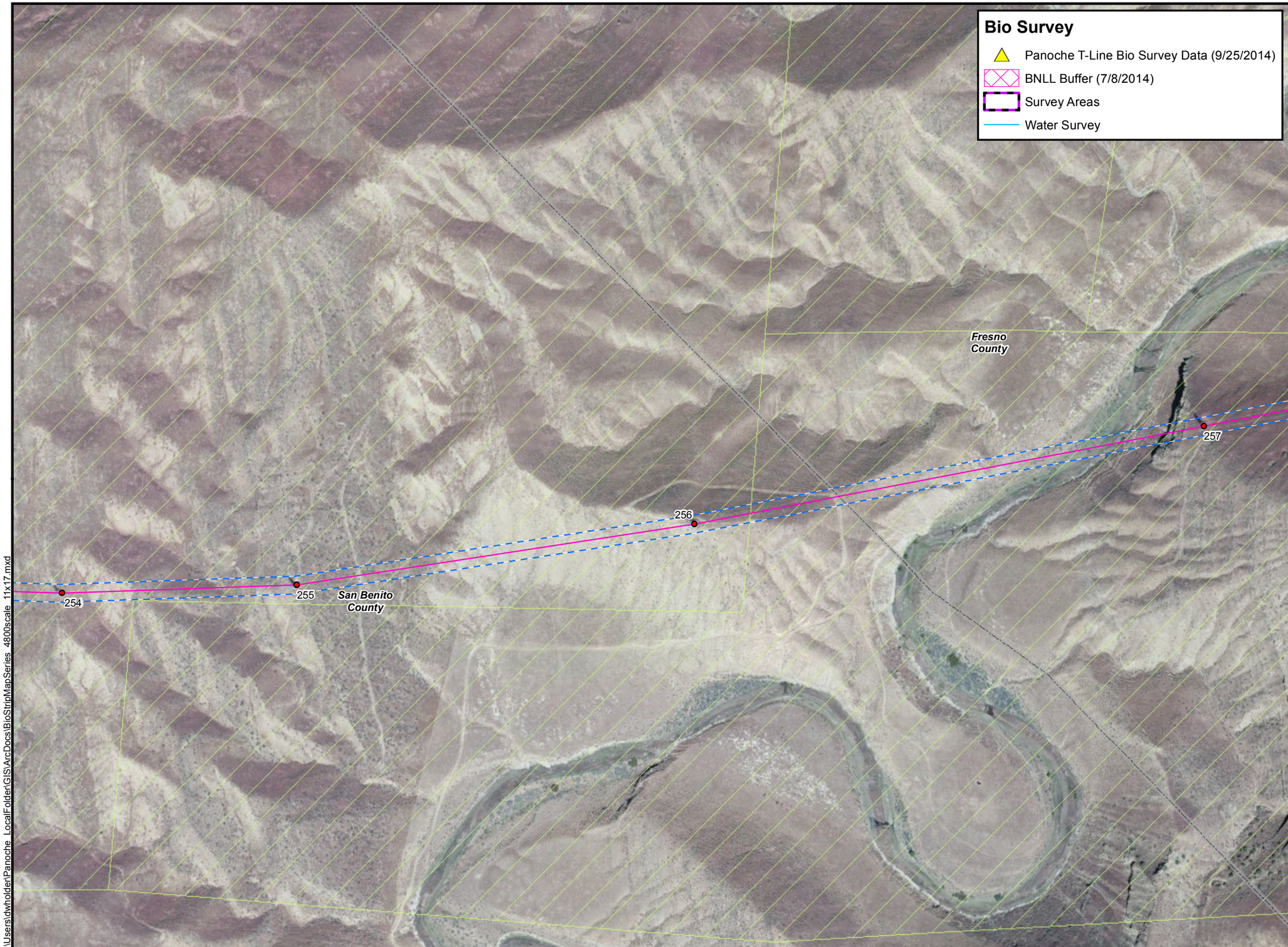

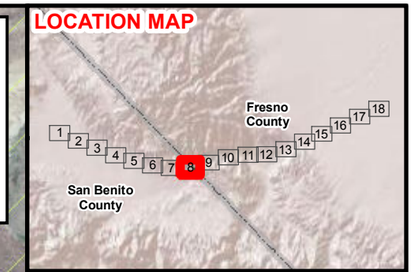

Legend

- Substation
- Existing Structures
- New TSP
- New ADSS Wood Poles
- Possible Bridging Location
- PVS Perimeter Fence
- Gen Tie Loop-In
- OPGW Overhead
- OPGW Underground
- Access Routes
- Work Area
- Work Area - No Ground Disturbance
- Wire Stringing Site
- Guard Structure
- Helicopter Landing Zone
- Microwave Tower Site
- ROW Boundary
- BLM Lands
- County Boundary

NORTH

800 400 0

Feet

Burns & McDonnell
SINCE 1898

Panoche Valley Solar, LLC

PANOCHE
OPGW MAP SERIES

Y:\Users\dwholder\Panoche_LocalFolder\GIS\ArcDocs\BioStripMapSeries_4800scale_11x17.mxd

Panoche Map Series, 1:4800, DWHolder, 10/16/2014

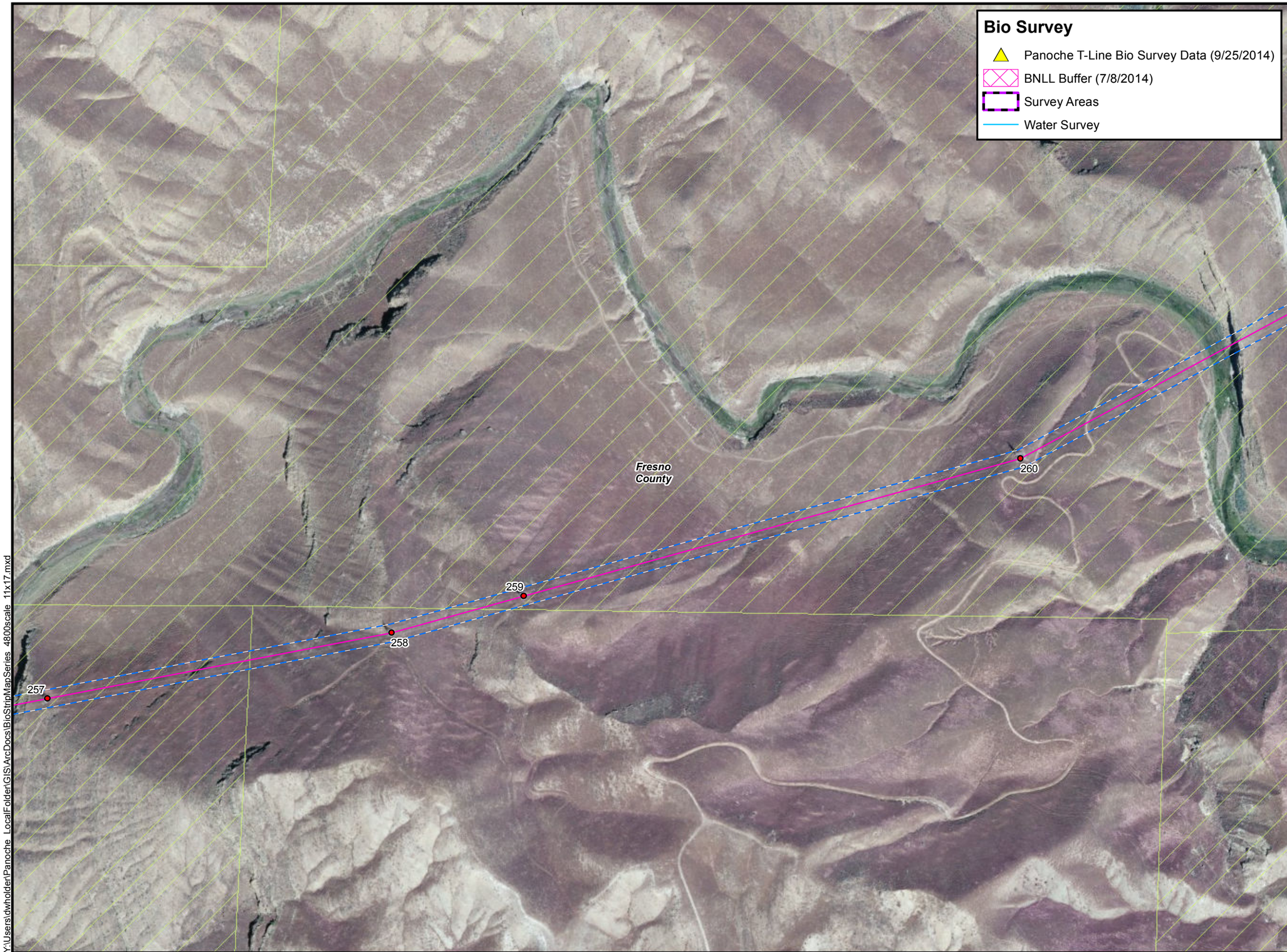

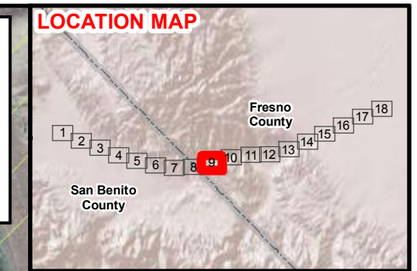

Legend

- Substation
- Existing Structures
- New TSP
- New ADSS Wood Poles
- Possible Bridging Location
- PVS Perimeter Fence
- Gen Tie Loop-In
- OPGW Overhead
- OPGW Underground
- Access Routes
- Work Area
- Work Area - No Ground Disturbance
- Wire Stringing Site
- Guard Structure
- Helicopter Landing Zone
- Microwave Tower Site
- ROW Boundary
- BLM Lands
- County Boundary

NORTH

800 400 0

Feet

Burns & McDonnell
SINCE 1898

Panoche Valley Solar, LLC

PANOCHE
OPGW MAP SERIES

Y:\Users\dwholder\Panoche_LocalFolder\GIS\ArcDocs\BioStripMapSeries_4800scale_11x17.mxd

Panoche Map Series, 1:4800, DWHolder, 10/16/2014

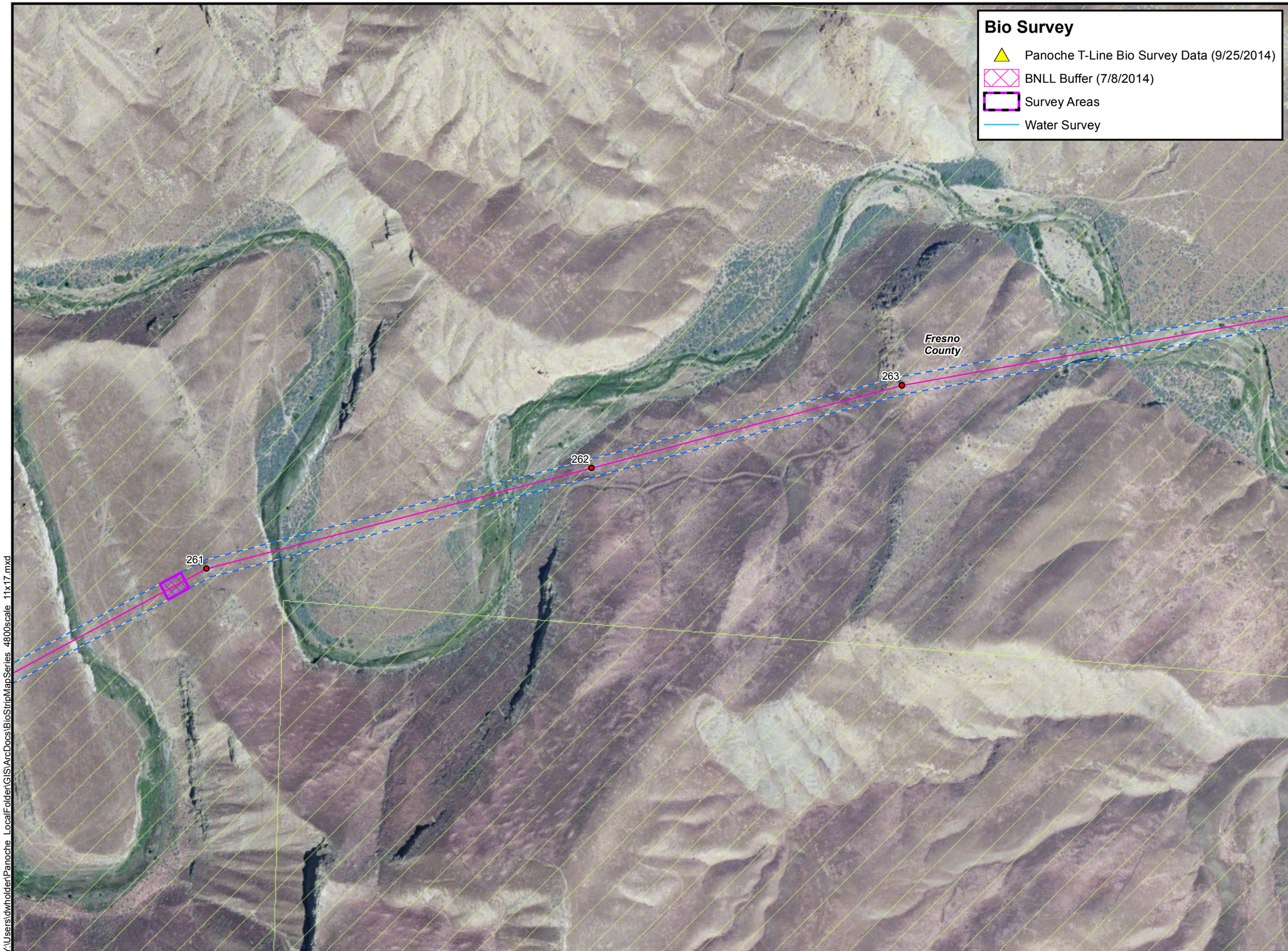

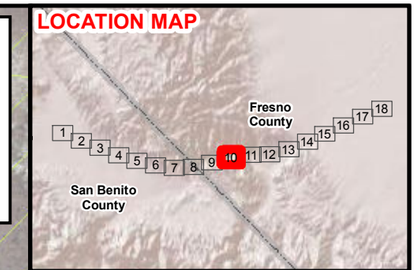

Legend

- Substation
- Existing Structures
- New TSP
- New ADSS Wood Poles
- Possible Bridging Location
- PVS Perimeter Fence
- Gen Tie Loop-In
- OPGW Overhead
- OPGW Underground
- Access Routes
- Work Area
- Work Area - No Ground Disturbance
- Wire Stringing Site
- Guard Structure
- Helicopter Landing Zone
- Microwave Tower Site
- ROW Boundary
- BLM Lands
- County Boundary

NORTH

800 400 0

Feet

Burns & McDonnell
SINCE 1898

Panoche Valley Solar, LLC

PANOCHE
OPGW MAP SERIES

Y:\Users\dwholder\Panoche_LocalFolder\GIS\ArcDocs\BioStripMapSeries_4800scale_11x17.mxd

Panoche Map Series, 1:4800, DWHolder, 10/16/2014

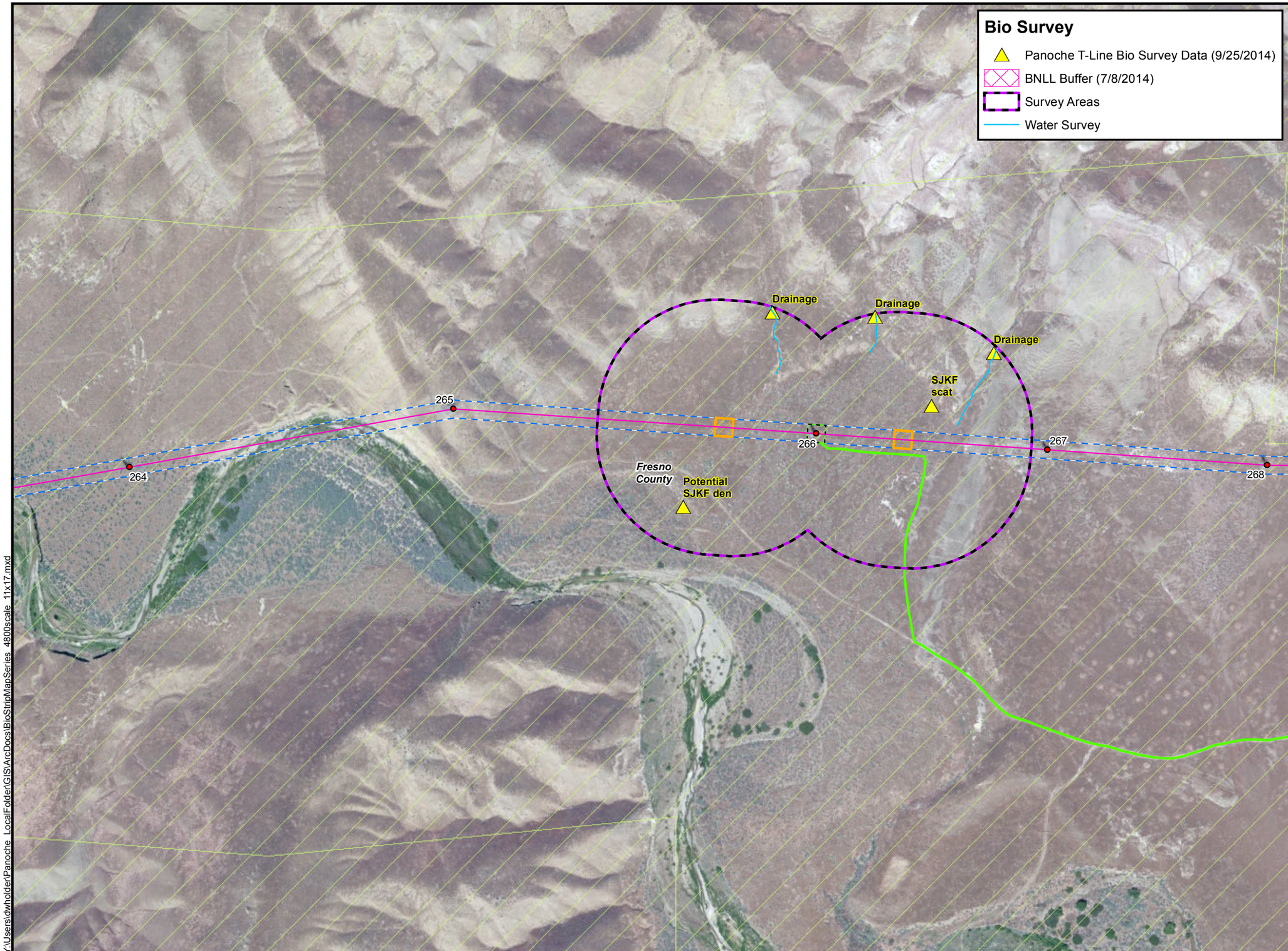

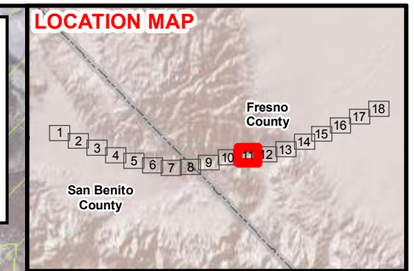

Legend

- Substation
- Existing Structures
- New TSP
- New ADSS Wood Poles
- Possible Bridging Location
- PVS Perimeter Fence
- Gen Tie Loop-In
- OPGW Overhead
- OPGW Underground
- Access Routes
- Work Area
- Work Area - No Ground Disturbance
- Wire Stringing Site
- Guard Structure
- Helicopter Landing Zone
- Microwave Tower Site
- ROW Boundary
- BLM Lands
- County Boundary

NORTH

800 400 0

Feet

Burns & McDonnell
SINCE 1898

Panoche Valley Solar, LLC

PANOCHE
OPGW MAP SERIES

Y:\Users\dwholder\Panoche_LocalFolder\GIS\ArcDocs\BioStripMapSeries_4800scale_11x17.mxd

Panoche Map Series, 1:4800, DWHolder, 10/16/2014

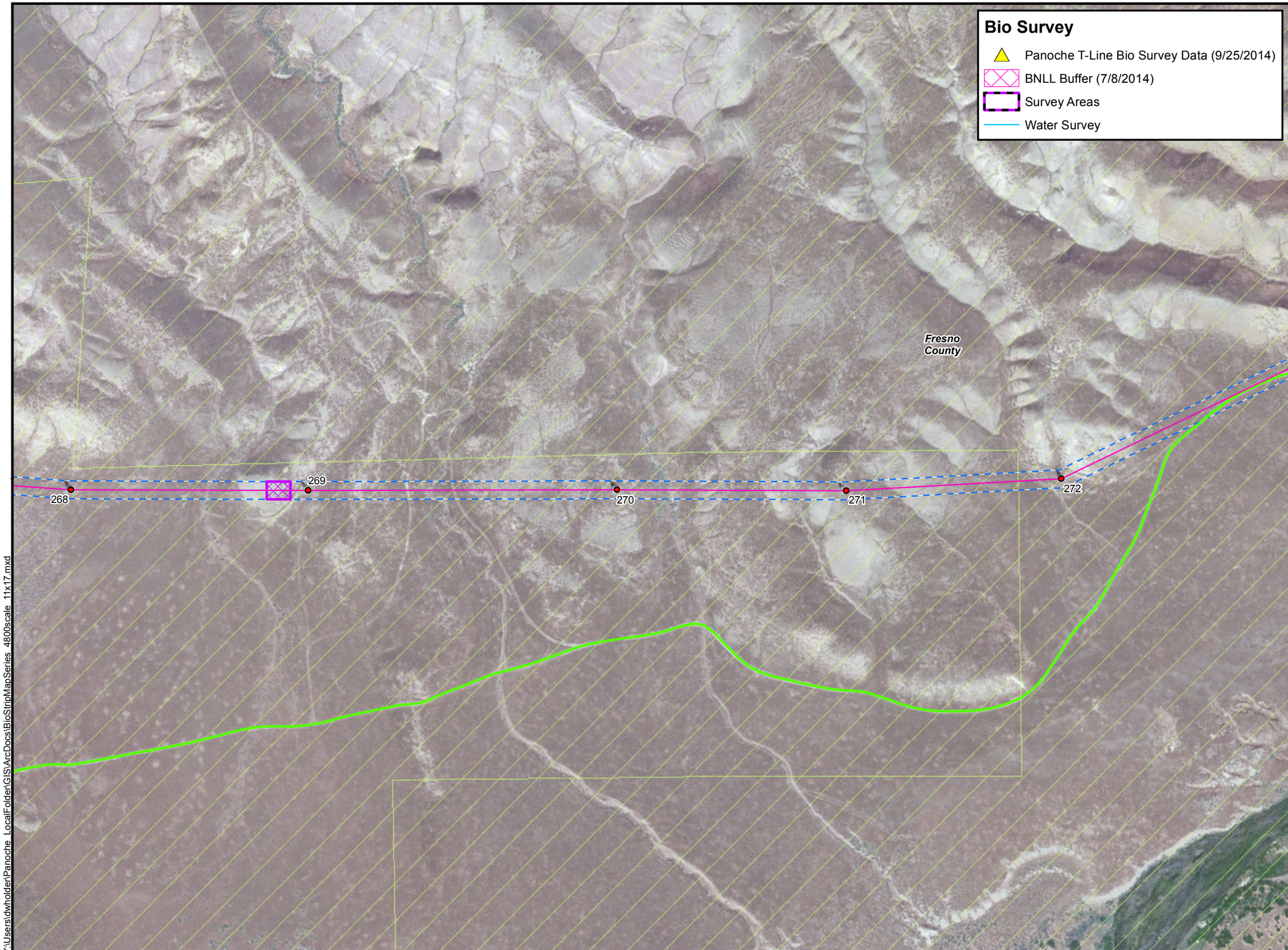

Bio Survey

- Panoche T-Line Bio Survey Data (9/25/2014)
- BNLL Buffer (7/8/2014)
- Survey Areas
- Water Survey

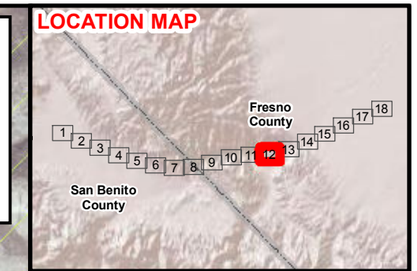

Legend

- Substation
- Existing Structures
- New TSP
- New ADSS Wood Poles
- Possible Bridging Location
- PVS Perimeter Fence
- Gen Tie Loop-In
- OPGW Overhead
- OPGW Underground
- Access Routes
- Work Area
- Work Area - No Ground Disturbance
- Wire Stringing Site
- Guard Structure
- Helicopter Landing Zone
- Microwave Tower Site
- ROW Boundary
- BLM Lands
- County Boundary

NORTH

800 400 0

Feet

Burns & McDonnell SINCE 1898

Panoche Valley Solar, LLC

PANOCHE
OPGW MAP SERIES

Y:\Users\dwholder\Panoche_LocalFolder\GIS\ArcDocs\BioStripMapSeries_4800scale_11x17.mxd

Panoche Map Series, 1:4800, DWHolder, 10/16/2014

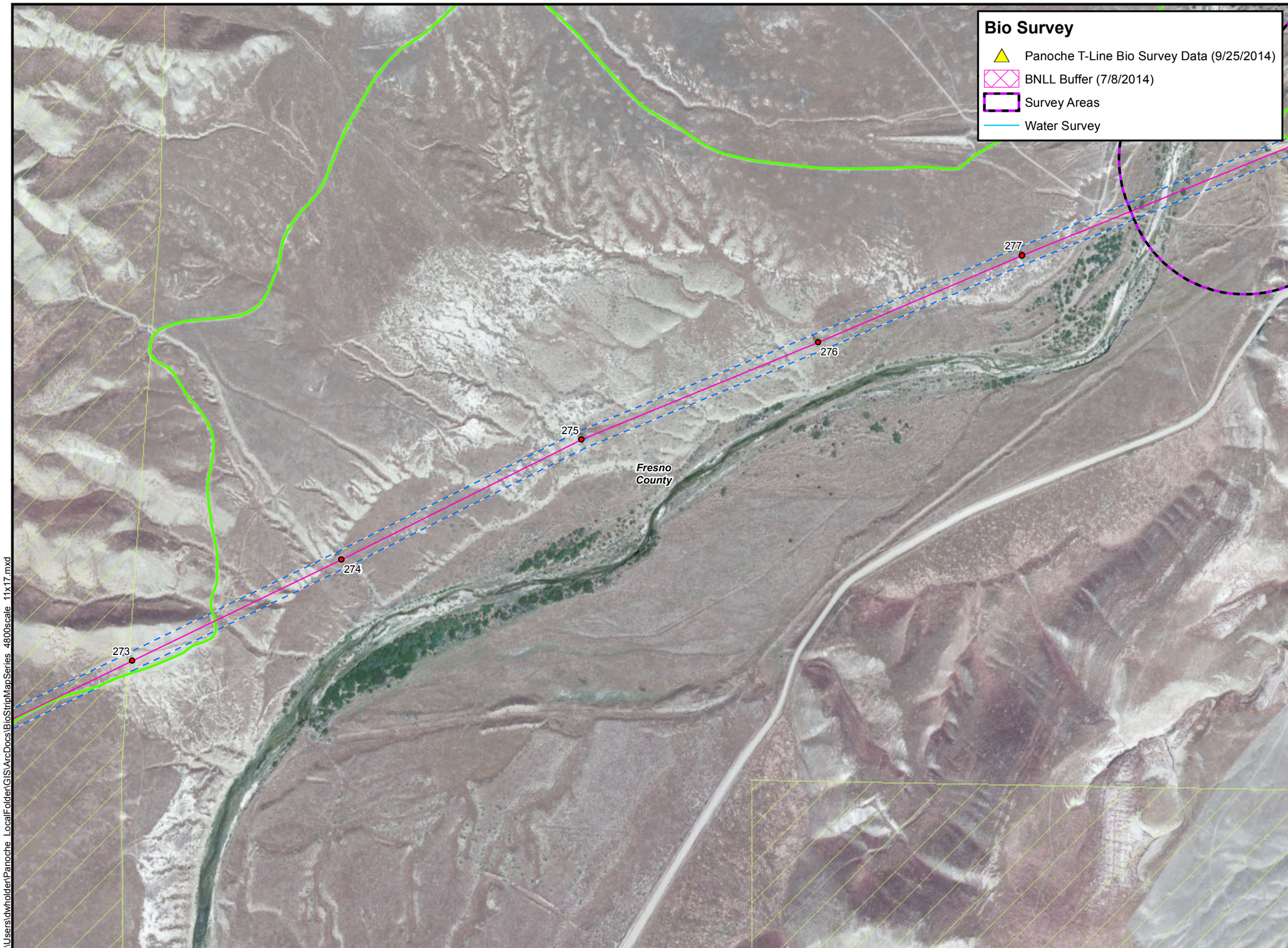

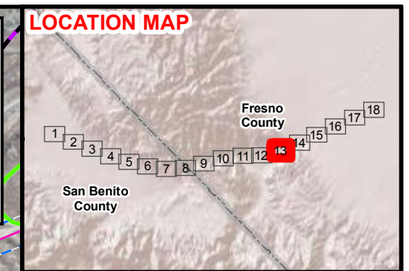

Legend

- Substation
- Existing Structures
- New TSP
- New ADSS Wood Poles
- Possible Bridging Location
- PVS Perimeter Fence
- Gen Tie Loop-In
- OPGW Overhead
- OPGW Underground
- Access Routes
- Work Area
- Work Area - No Ground Disturbance
- Wire Stringing Site
- Guard Structure
- Helicopter Landing Zone
- Microwave Tower Site
- ROW Boundary
- BLM Lands
- County Boundary

NORTH

800 400 0

Feet

Burns & McDonnell
SINCE 1898

Panoche Valley Solar, LLC

PANOCHE
OPGW MAP SERIES

Y:\Users\dwholder\Panoche_LocalFolder\GIS\ArcDocs\BioStripMapSeries_4800scale_11x17.mxd

Panoche Map Series, 1:4800, DWHolder, 10/16/2014

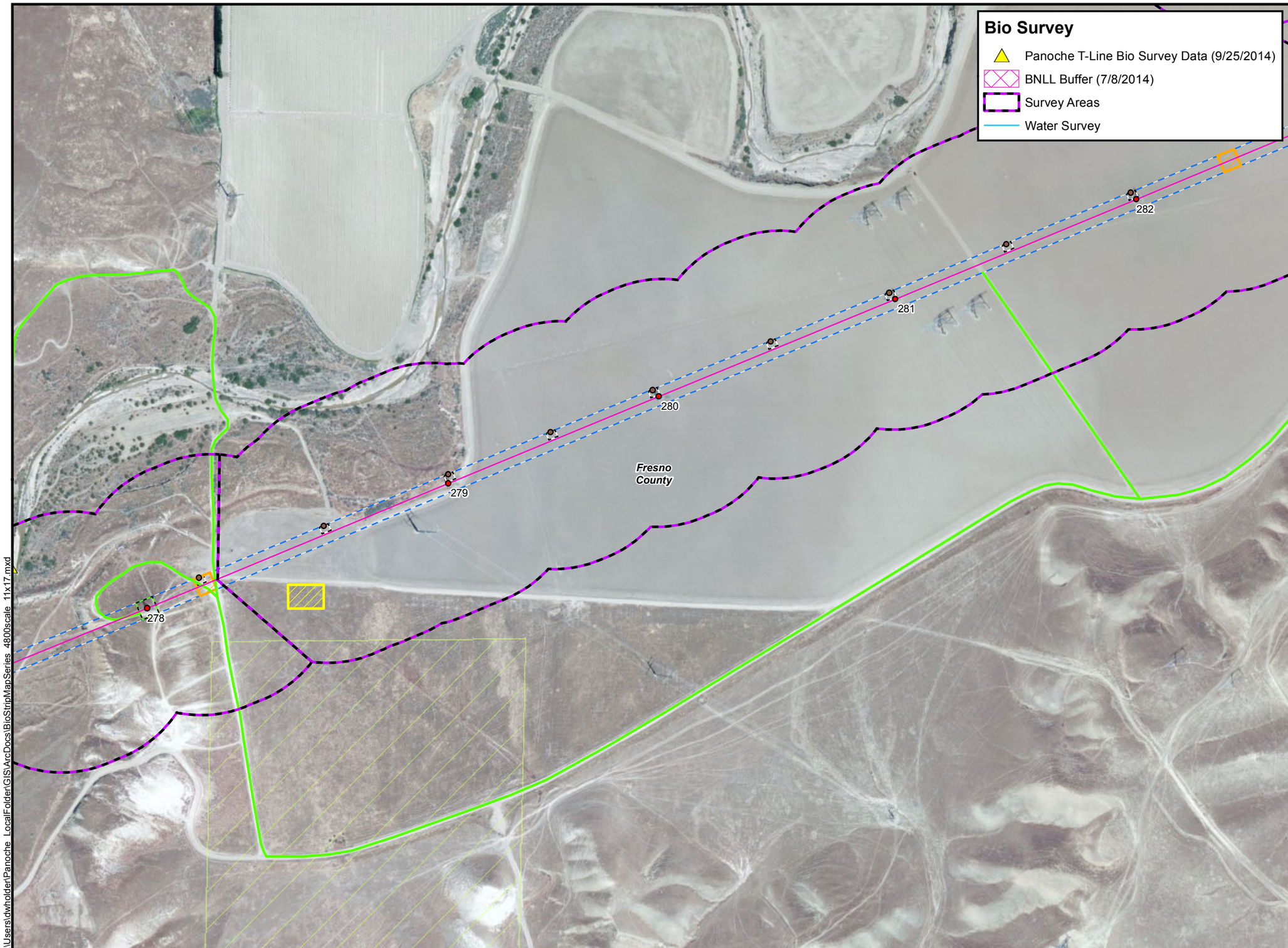

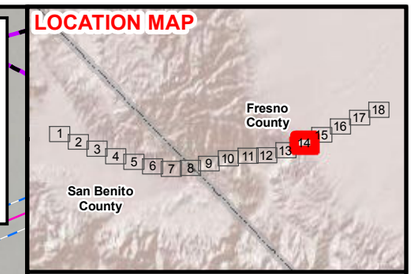

Legend

- Substation
- Existing Structures
- New TSP
- New ADSS Wood Poles
- Possible Bridging Location
- PVS Perimeter Fence
- Gen Tie Loop-In
- OPGW Overhead
- OPGW Underground
- Access Routes
- Work Area
- Work Area - No Ground Disturbance
- Wire Stringing Site
- Guard Structure
- Helicopter Landing Zone
- Microwave Tower Site
- ROW Boundary
- BLM Lands
- County Boundary

NORTH

800 400 0

Feet

Burns & McDonnell
SINCE 1898

Panoche Valley Solar, LLC

PANOCHE
OPGW MAP SERIES

Y:\Users\dwholder\Panoche_LocalFolder\GIS\ArcDocs\BioStripMapSeries_4800scale_11x17.mxd

Panoche Map Series, 1:4800, DWHolder, 10/16/2014

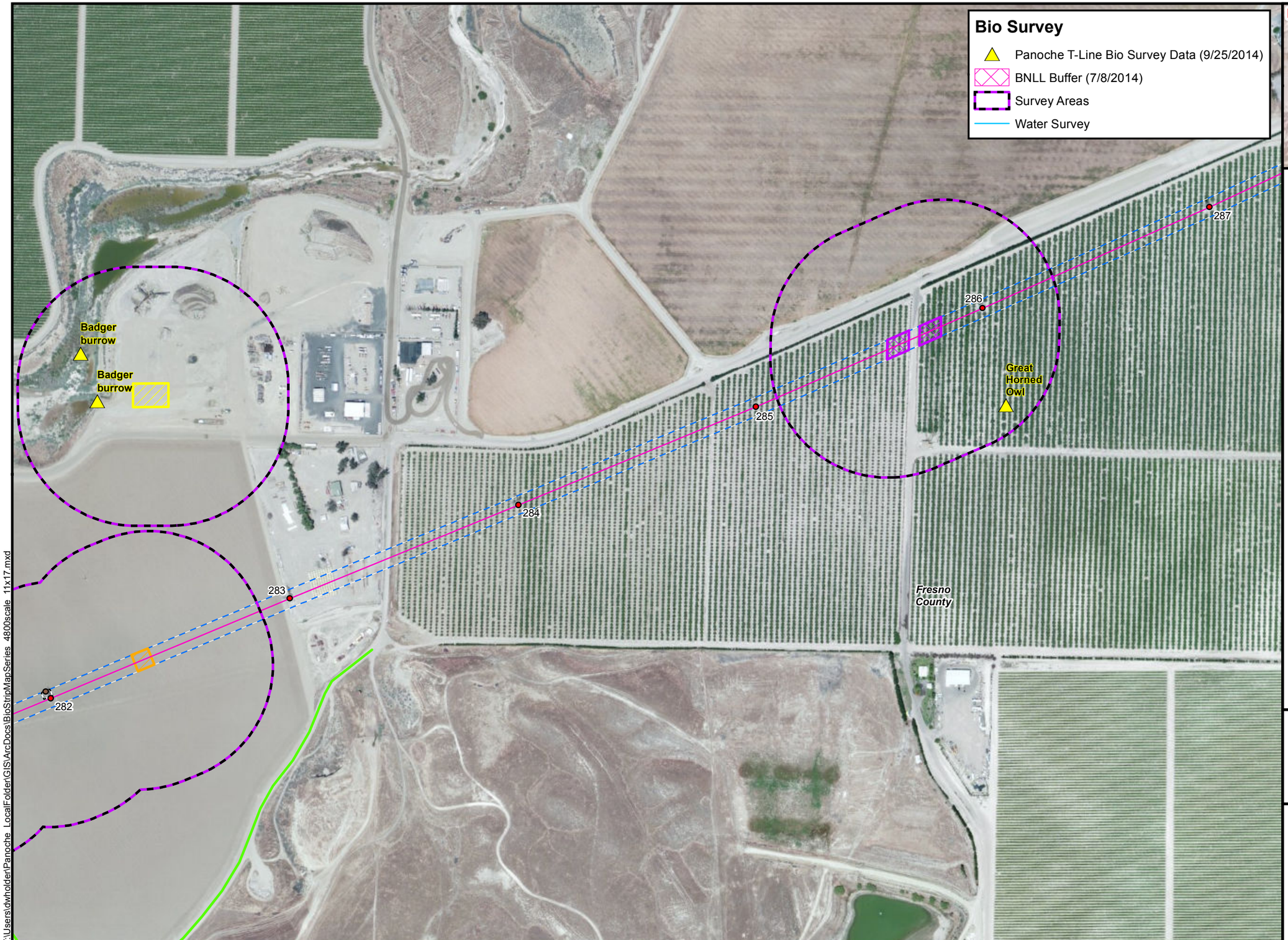

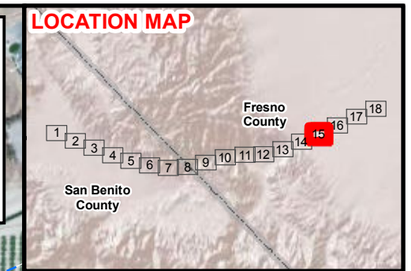

Legend

- Substation
- Existing Structures
- New TSP
- New ADSS Wood Poles
- Possible Bridging Location
- PVS Perimeter Fence
- Gen Tie Loop-In
- OPGW Overhead
- OPGW Underground
- Access Routes
- Work Area
- Work Area - No Ground Disturbance
- Wire Stringing Site
- Guard Structure
- Helicopter Landing Zone
- Microwave Tower Site
- ROW Boundary
- BLM Lands
- County Boundary

NORTH

800 400 0

Feet

Burns & McDonnell
SINCE 1898

Panoche Valley Solar, LLC

PANOCHE
OPGW MAP SERIES

Y:\Users\dwholder\Panoche_LocalFolder\GIS\ArcDocs\BioStripMapSeries_4800scale_11x17.mxd

Panoche Map Series, 1:4800, DWHolder, 10/16/2014

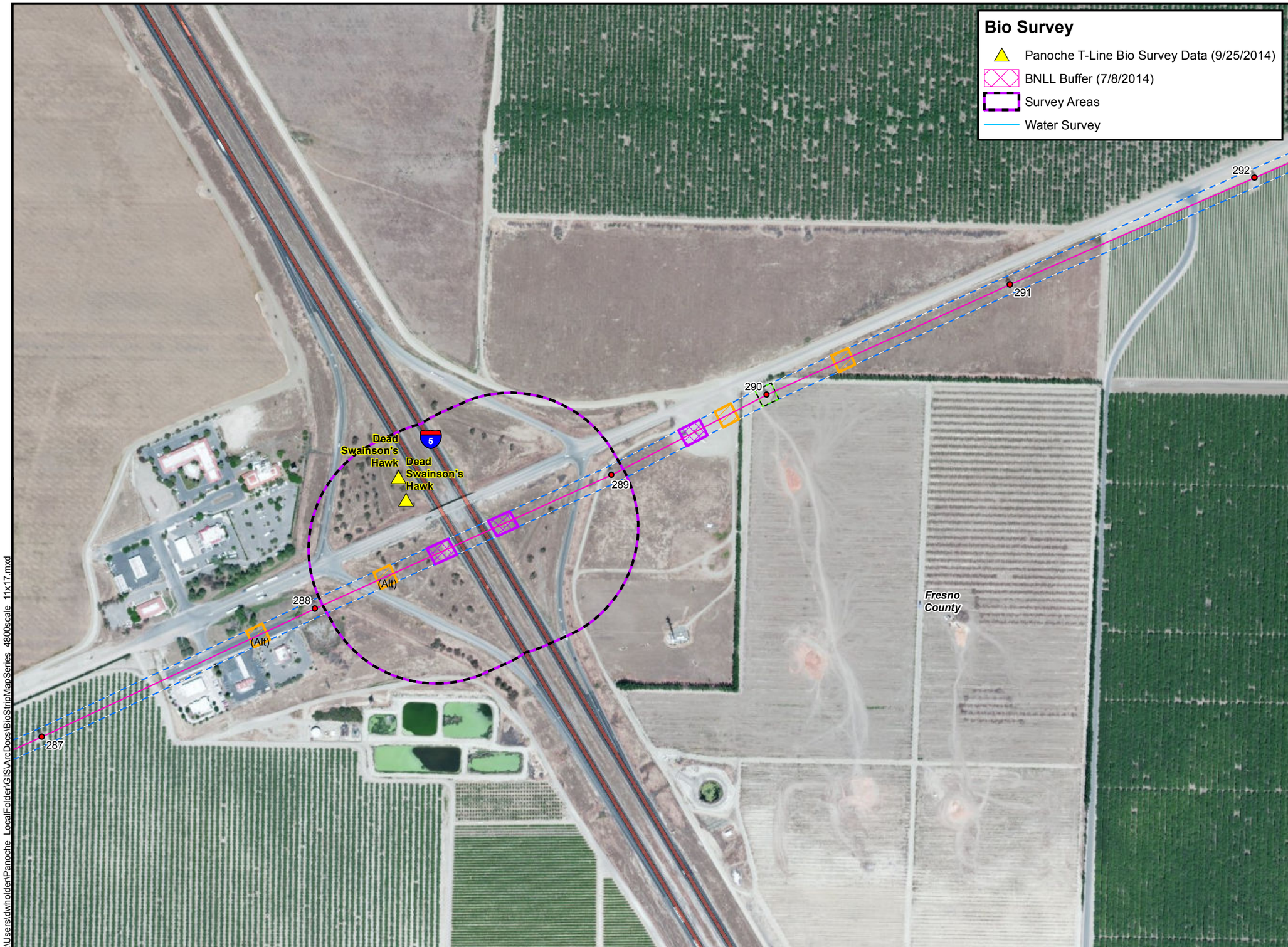

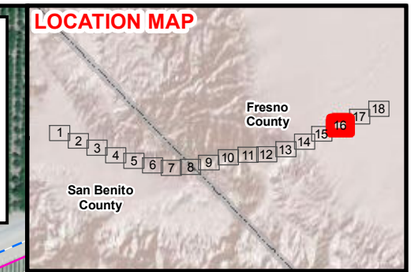

Legend

- Substation
- Existing Structures
- New TSP
- New ADSS Wood Poles
- Possible Bridging Location
- PVS Perimeter Fence
- Gen Tie Loop-In
- OPGW Overhead
- OPGW Underground
- Access Routes
- Work Area
- Work Area - No Ground Disturbance
- Wire Stringing Site
- Guard Structure
- Helicopter Landing Zone
- Microwave Tower Site
- ROW Boundary
- BLM Lands
- County Boundary

NORTH

800 400 0

Feet

Burns & McDonnell
SINCE 1898

Panoche Valley Solar, LLC

PANOCHE
OPGW MAP SERIES

Y:\Users\dwholder\Panoche_LocalFolder\GIS\ArcDocs\BioStripMapSeries_4800scale_11x17.mxd

Panoche Map Series, 1:4800, DWHolder, 10/16/2014

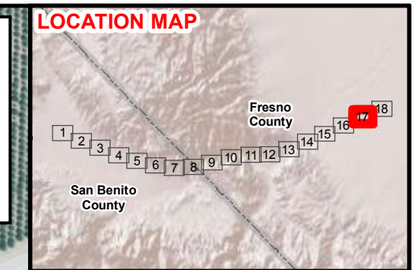

Legend

- Substation
- Existing Structures
- New TSP
- New ADSS Wood Poles
- Possible Bridging Location
- PVS Perimeter Fence
- Gen Tie Loop-In
- OPGW Overhead
- OPGW Underground
- Access Routes
- Work Area
- Work Area - No Ground Disturbance
- Wire Stringing Site
- Guard Structure
- Helicopter Landing Zone
- Microwave Tower Site
- ROW Boundary
- BLM Lands
- County Boundary

NORTH

800 400 0

Feet

Burns & McDonnell
SINCE 1898

Panoche Valley Solar, LLC

PANOCHE
OPGW MAP SERIES

Y:\Users\dwholder\Panoche_LocalFolder\GIS\ArcDocs\BioStripMapSeries_4800scale_11x17.mxd

Panoche Map Series, 1:4800, DWHolder, 10/16/2014

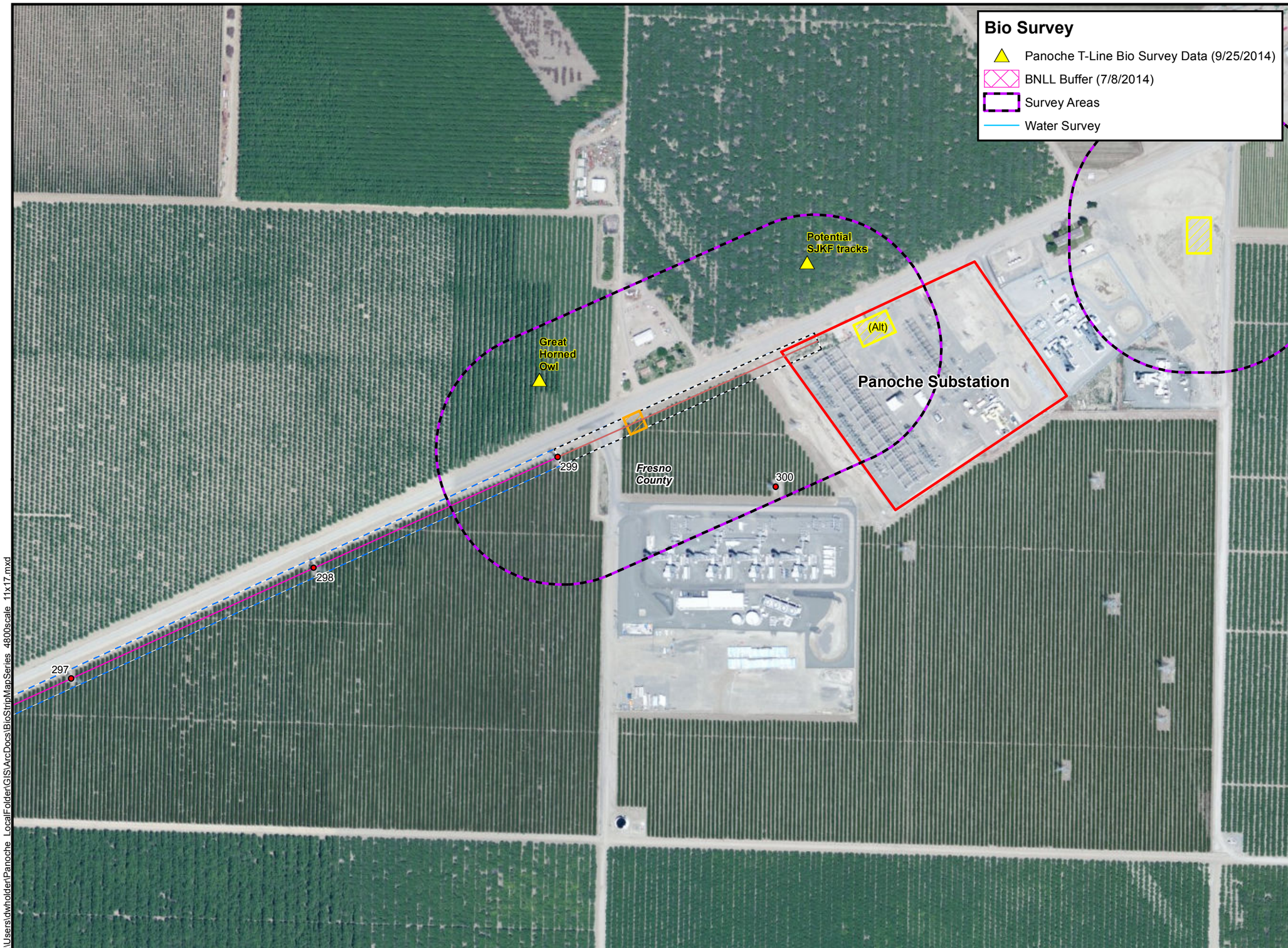

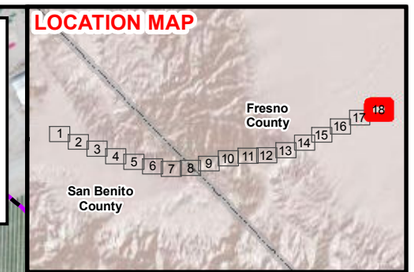

Legend

- Substation
- Existing Structures
- New TSP
- New ADSS Wood Poles
- Possible Bridging Location
- PVS Perimeter Fence
- Gen Tie Loop-In
- OPGW Overhead
- OPGW Underground
- Access Routes
- Work Area
- Work Area - No Ground Disturbance
- Wire Stringing Site
- Guard Structure
- Helicopter Landing Zone
- Microwave Tower Site
- ROW Boundary
- BLM Lands
- County Boundary

NORTH

800 400 0

Feet

Burns & McDonnell
SINCE 1898

Panoche Valley Solar, LLC

PANOCHE
OPGW MAP SERIES

Y:\Users\dwholder\Panoche_LocalFolder\GIS\ArcDocs\BioStripMapSeries_4800scale_11x17.mxd

Panoche Map Series, 1:4800, DWHolder, 10/16/2014