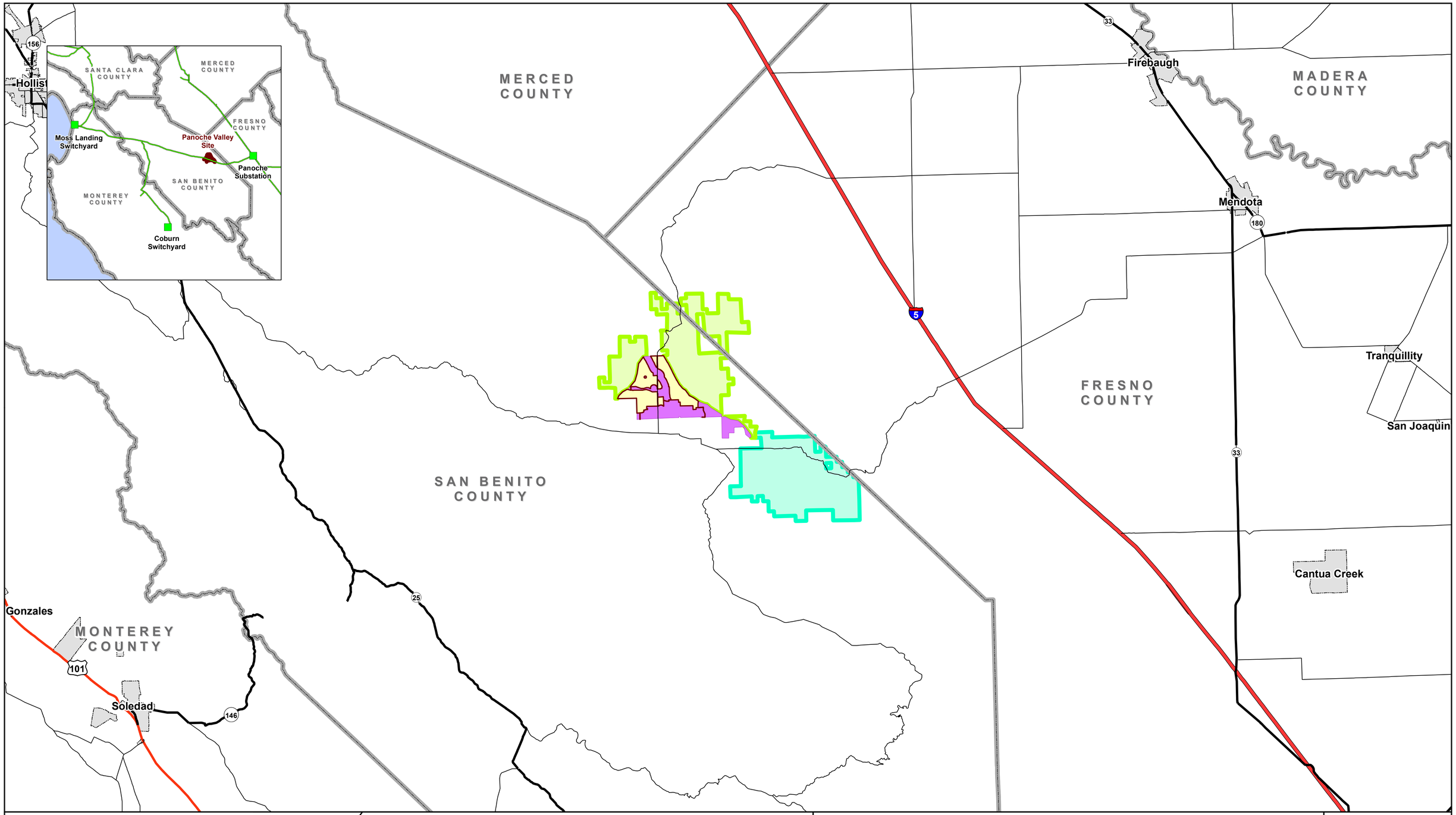

Energy Renewal PARTNERS, LLC

BR
2/20/2014

Legend

- County Line
- City Limit
- Project Footprint
- Valley Floor Conservation Lands
- Valadeao Ranch Conservation Lands
- Silver Creek Ranch Conservation Lands

N

0 2 4
Miles

Panoche Valley Solar Project

Project Location

Figure 1

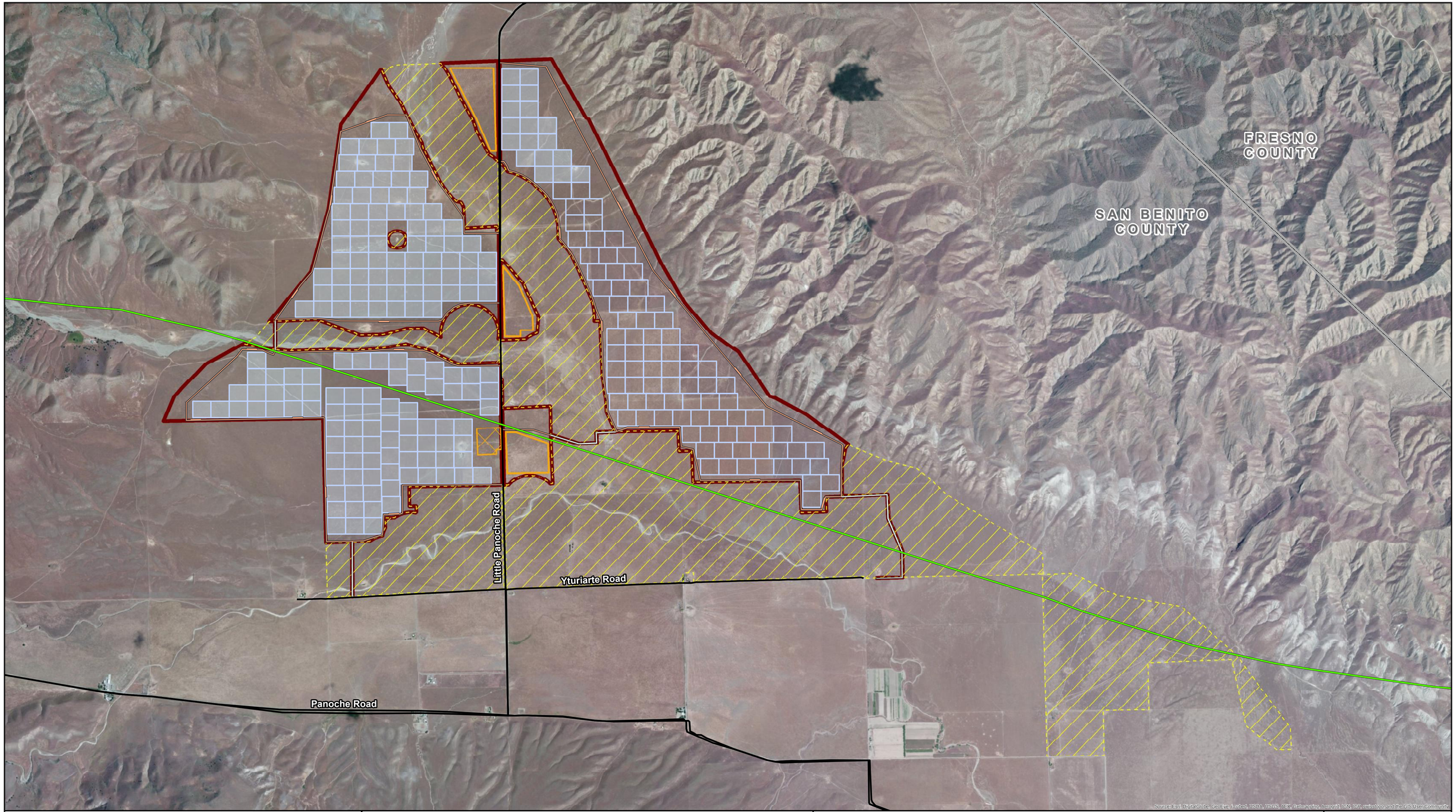

Energy Renewal PARTNERS, LLC

BR
11/26/2013

Legend

- Project Footprint
- Valley Floor Conservation Lands
- Proposed Panel Block (Phase I Shaded)
- Existing Transmission Line
- Project Substation
- Laydown Yard
- Project Road (O&M/Emergency Use)
- Project Road (Emergency Use)

N

0 625 1,250 2,500
Feet

Panoche Valley Solar Project

Proposed Layout

Figure
2

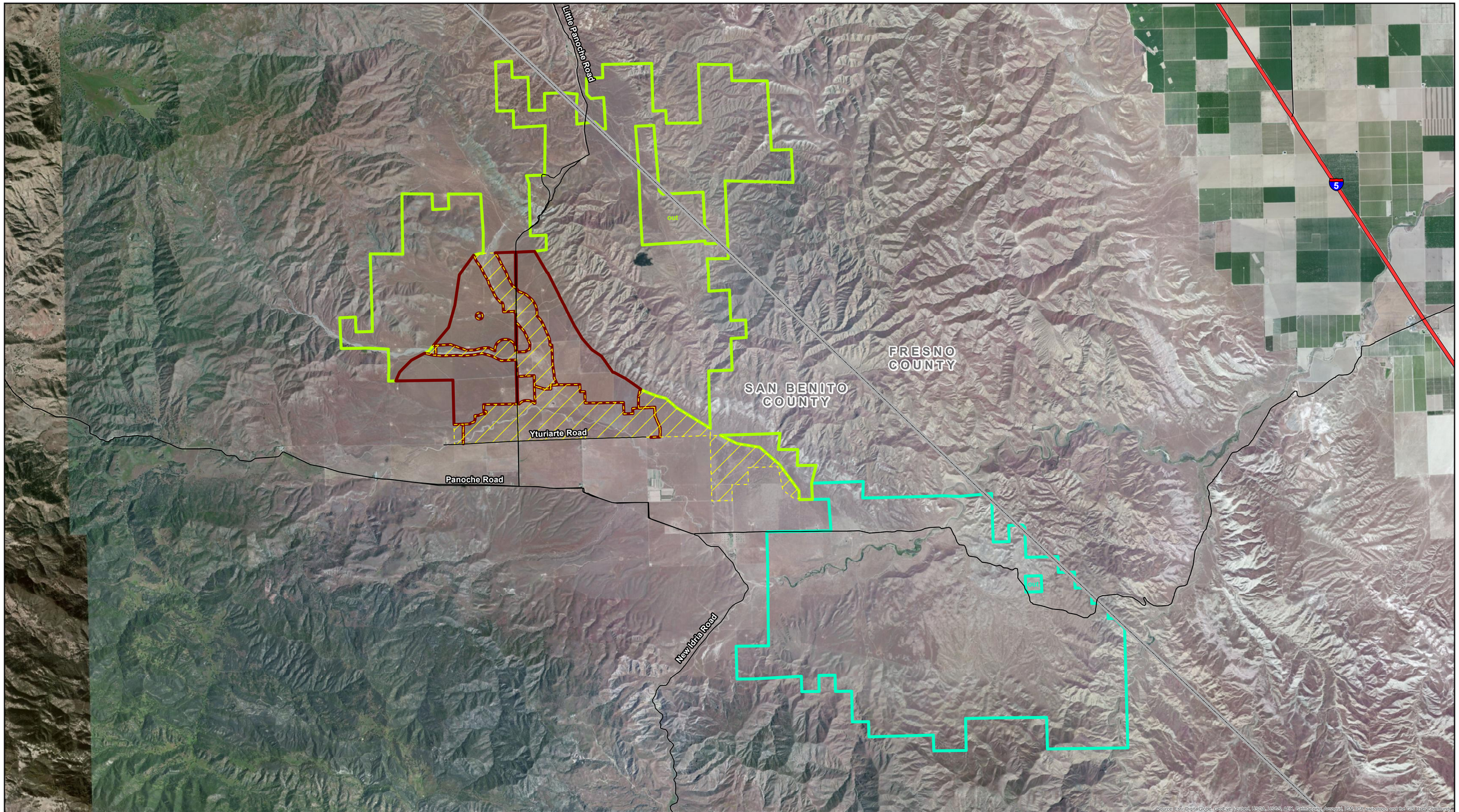

Energy Renewal PARTNERS, LLC

BR
10/15/2013

Legend

- Project Footprint
- Valley Floor Conservation Lands
- Valadeao Ranch Conservation Lands
- Silver Creek Ranch Conservation Lands

N

0 3,500 7,000
Feet

Panoche Valley Solar Project

Project Footprint and Conservation Lands

Figure
3

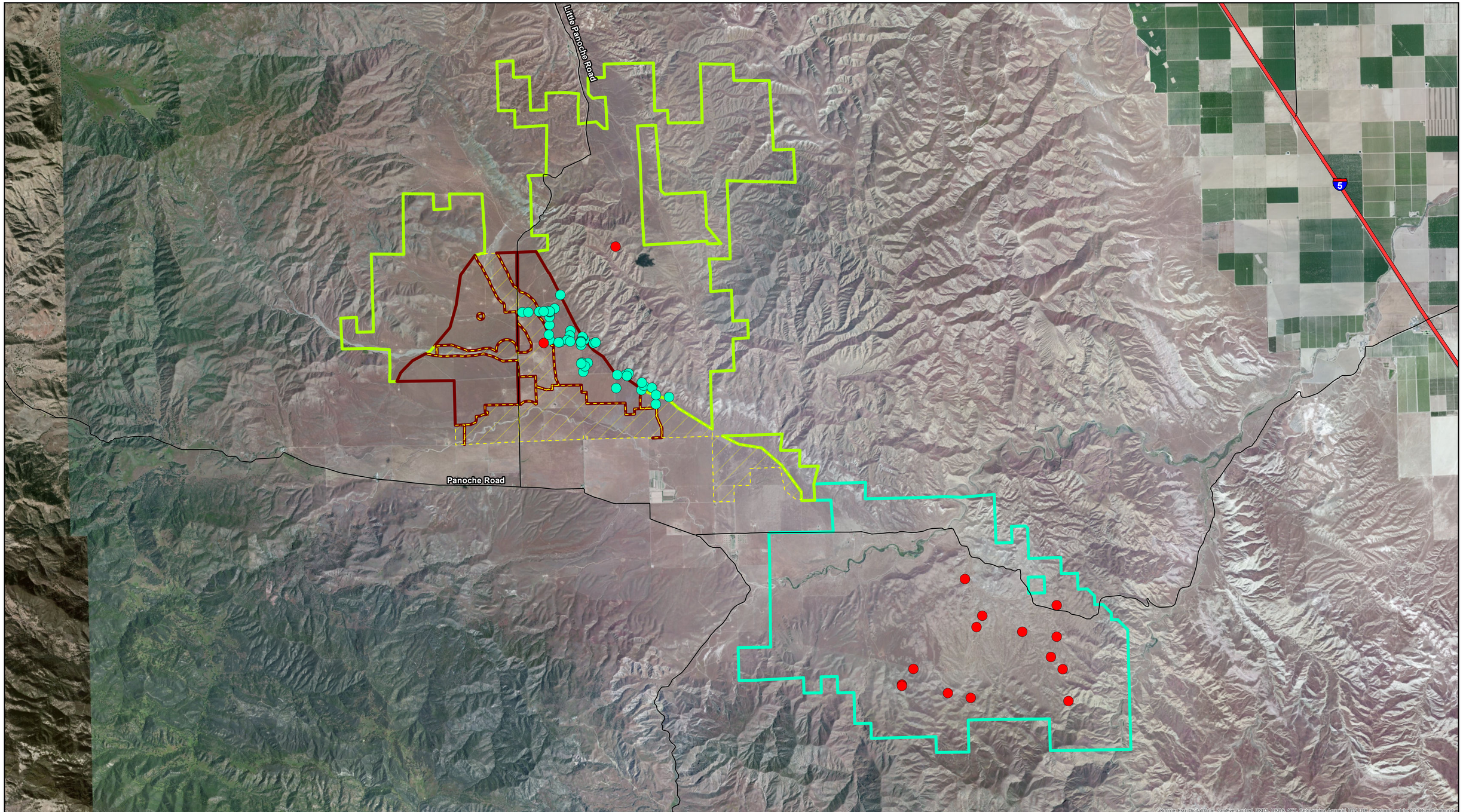

Energy Renewal PARTNERS, LLC

BR
4/10/2014

Legend

- Project Footprint
- Valley Floor Conservation Lands
- Valadeao Ranch Conservation Lands
- Silver Creek Ranch Conservation Lands

Status

- Observation Location Feb - April
- Observation Location Jun - Sep

N

0 3,500 7,000
Feet

Panoche Valley Solar Project

2013 San Joaquin Antelope Squirrel Observations

Figure
4