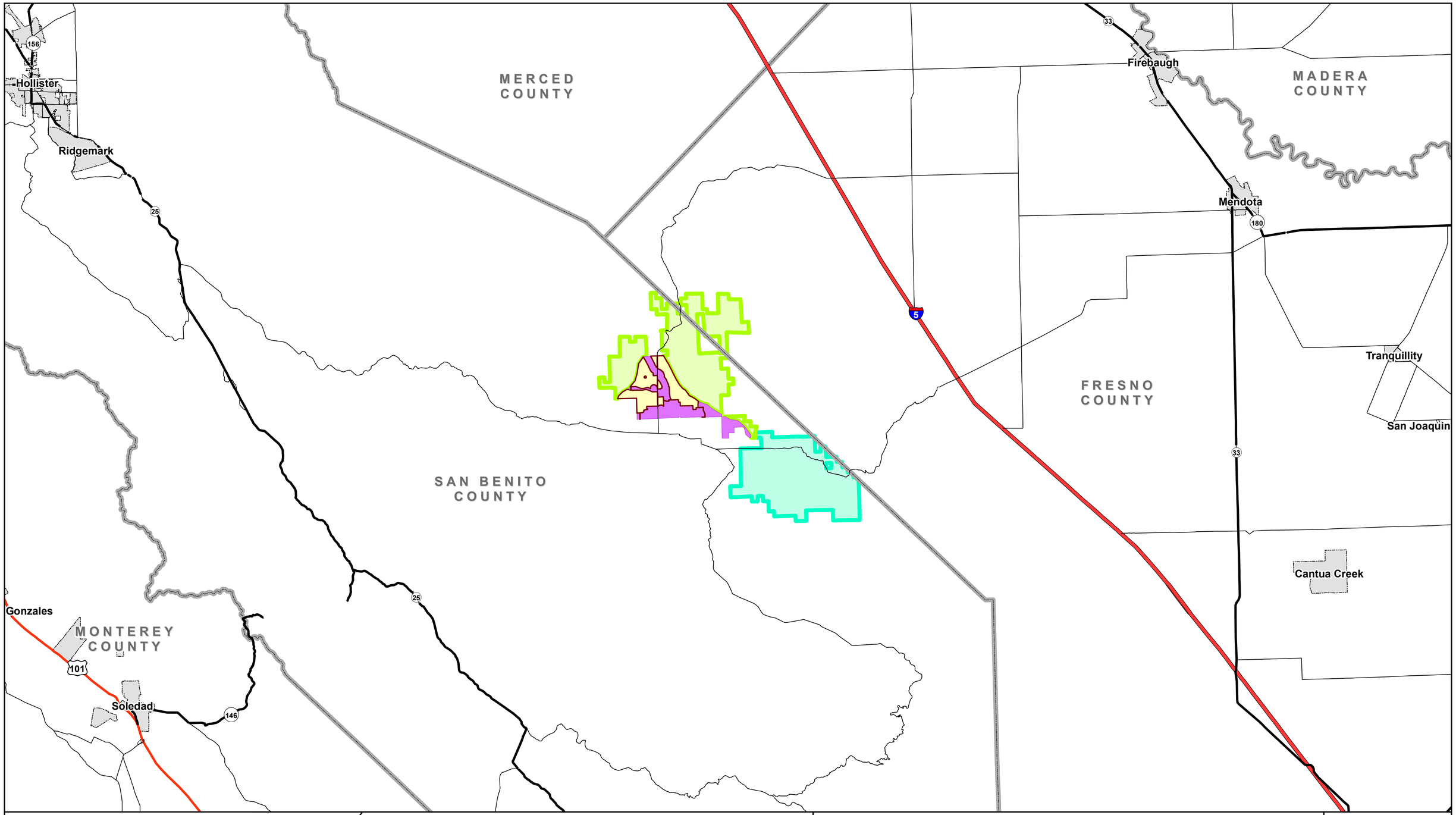

Energy Renewal PARTNERS, LLC

BR
11/22/2013

Legend

- County Line
- City Limit
- Project Footprint
- Valley Floor Conservation Lands
- Valadeao Ranch Conservation Lands
- Silver Creek Ranch Conservation Lands

N

0 2 4
Miles

Duke Energy Renewables
Panoche Valley Solar Project

Site Location

Figure
1

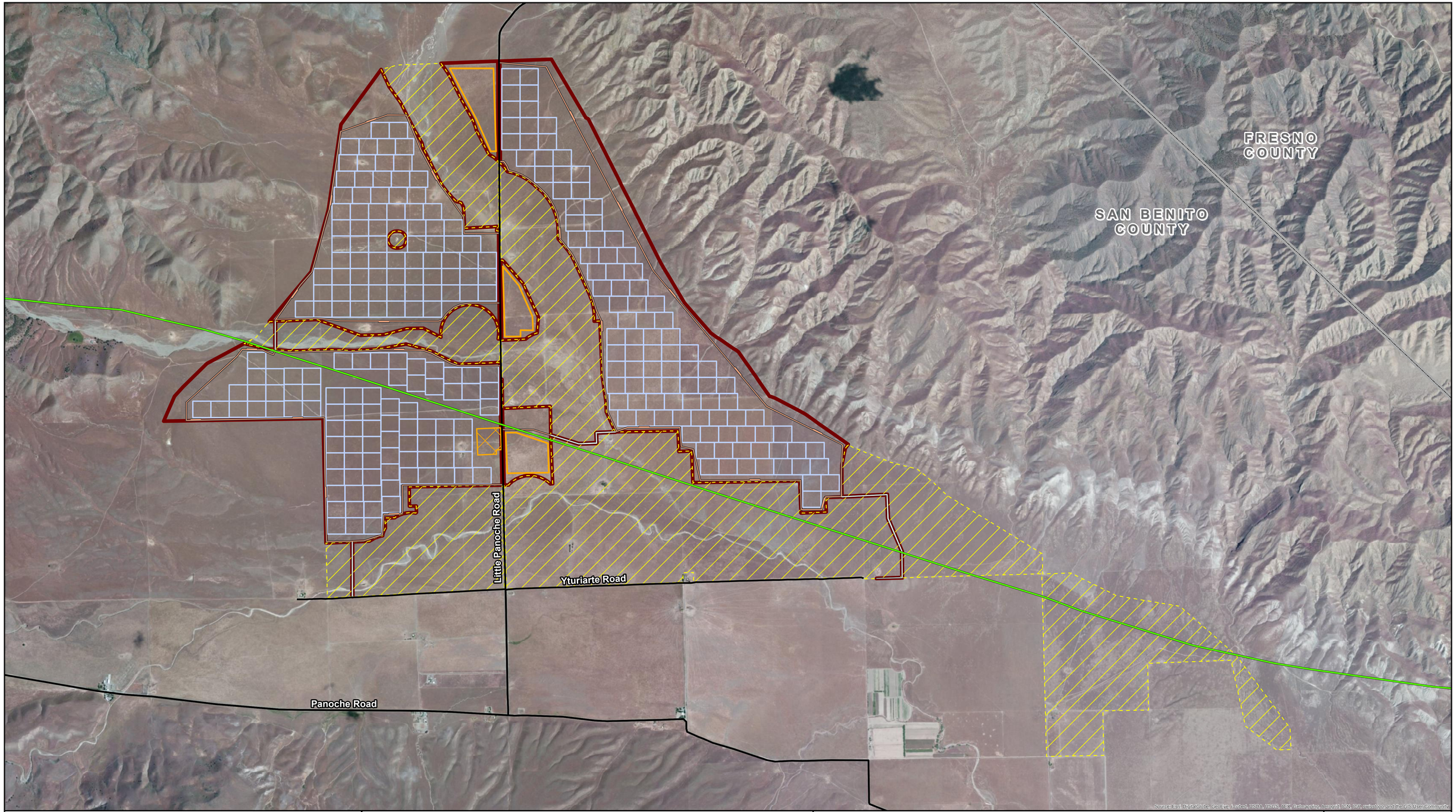

Energy Renewal PARTNERS, LLC

BR
11/22/2013

Legend

- Project Footprint
- Valley Floor Conservation Lands
- Proposed Panel Block
- Existing Transmission Line
- Project Substation
- Laydown Yard
- Project Road (O&M/Emergency Use)
- Project Road (Emergency Use)

N

0 625 1,250 2,500
Feet

Duke Energy Renewables
Panoche Valley Solar Project

Project Area

Figure
2

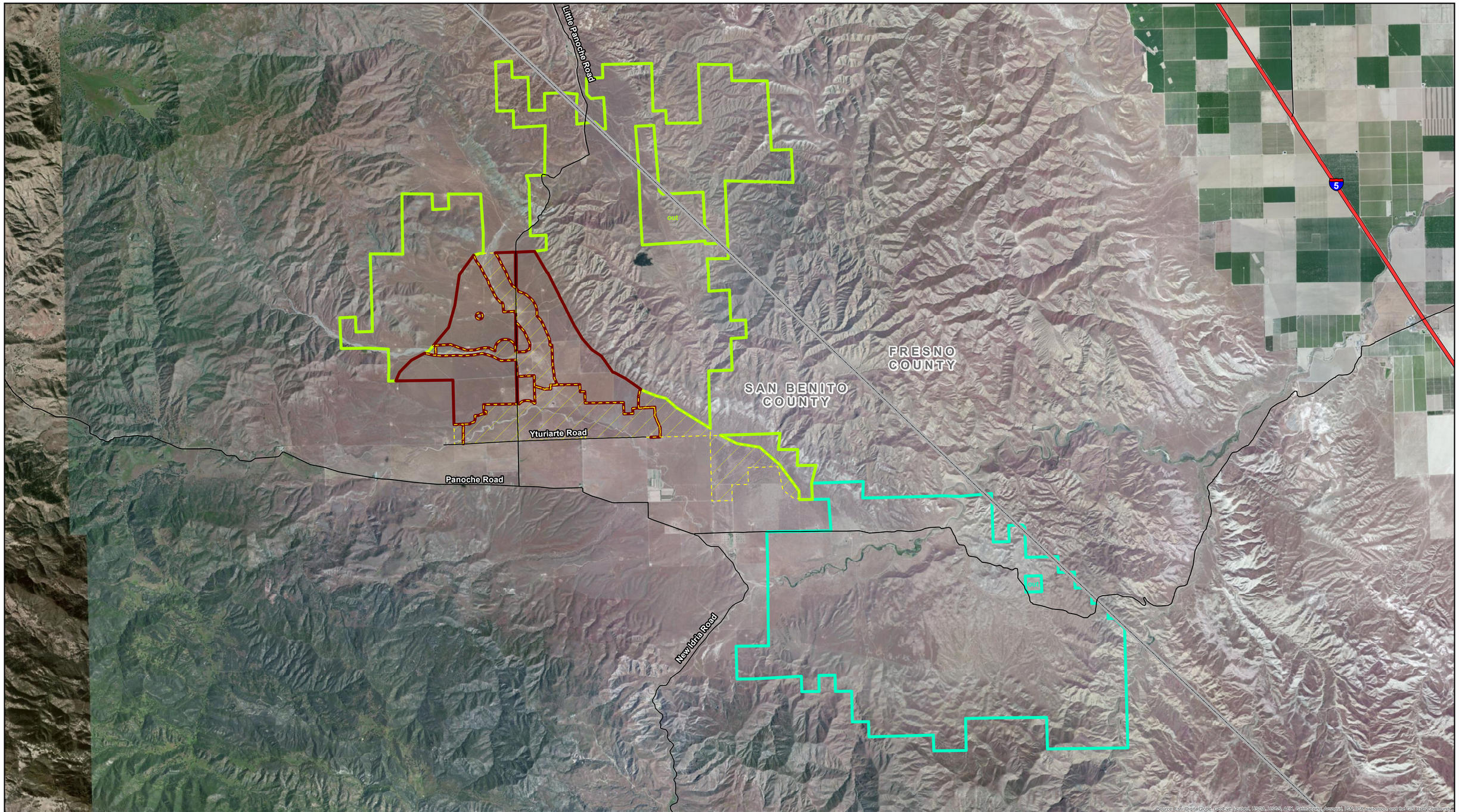

Energy Renewal PARTNERS, LLC

BR
10/22/2013

Legend

- Project Footprint
- Valley Floor Conservation Lands
- Valadeao Ranch Conservation Lands
- Silver Creek Ranch Conservation Lands

N

0 3,500 7,000
Feet

Duke Energy Renewables
Panoche Valley Solar Project

Project Area and Conservation Lands

Figure
3

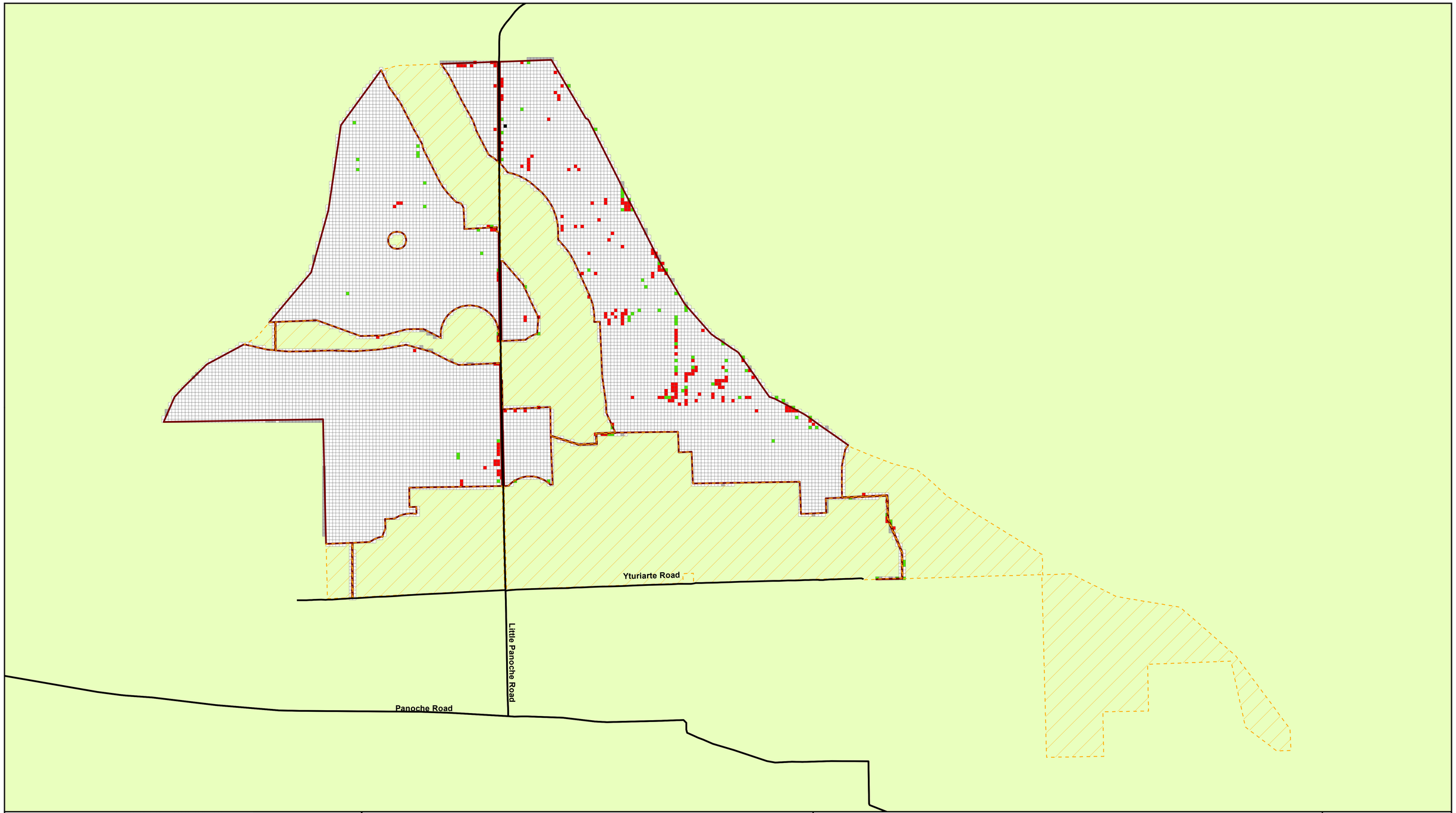

Energy Renewal PARTNERS, LLC

BR
11/22/2013

Legend

- Project Footprint
- Valley Floor Conservation Lands
- No Data
- No Activity
- GKR Evidence, Active
- GKR Evidence, Inactive
- Relict GKR Sign Present

N

0 1,250 2,500
Feet

Duke Energy Renewables
Panoche Valley Solar Project

GKR Survey Data and Project Area

Figure
4

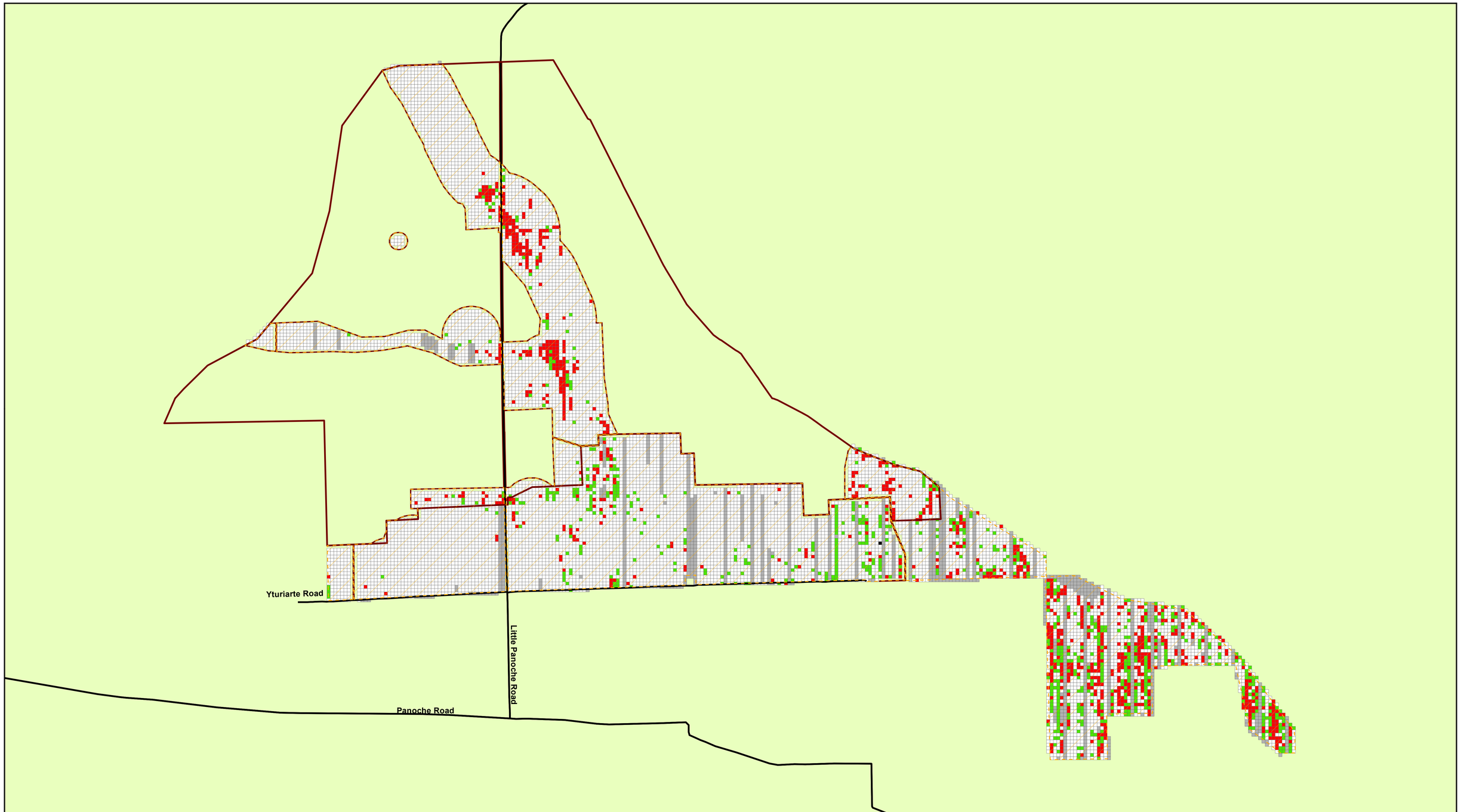

Energy Renewal PARTNERS, LLC

BR
11/22/2013

Legend

- Project Footprint
- Valley Floor Conservation Lands
- No Data
- No Activity
- GKR Evidence, Active
- GKR Evidence, Inactive
- Relict GKR Sign Present

N

0 1,250 2,500
Feet

Duke Energy Renewables
Panoche Valley Solar Project

GKR Survey Data and
Valley Floor Conservation Lands

Figure
5

Energy Renewal PARTNERS, LLC

BR
11/22/2013

Legend

- Silver Creek Ranch Conservation Lands
- Valadeao Ranch Conservation Lands
- Valley Floor Conservation Lands
- No Data
- No Activity
- GKR Evidence, Active
- GKR Evidence, Inactive

N

0 1,500 3,000
Feet

Duke Energy Renewables Panoche Valley Solar Project

GKR Survey Data and Silver Creek Ranch

Figure 6

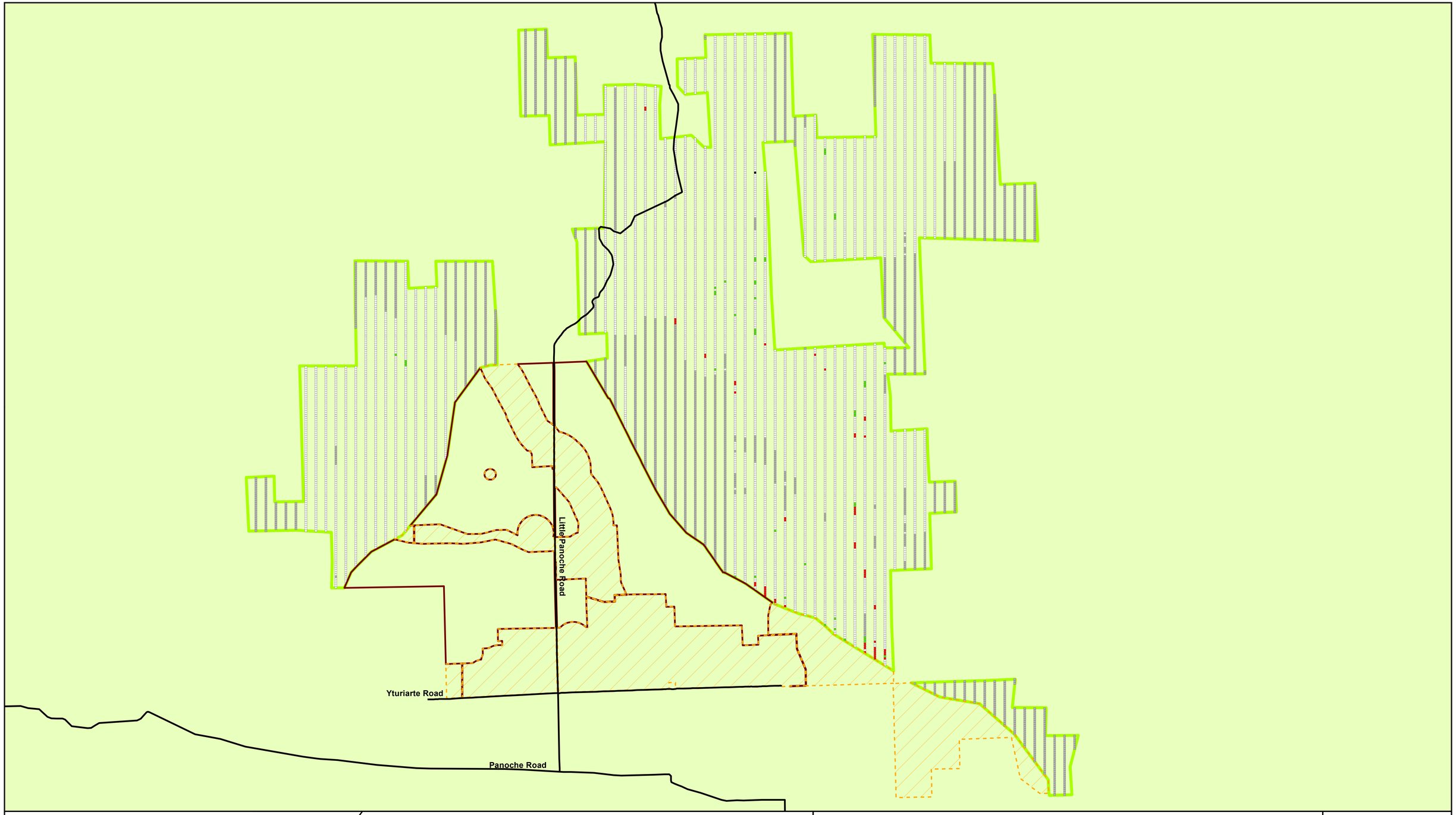

Energy Renewal PARTNERS, LLC

BR
11/22/2013

Legend

- Valadeao Ranch Conservation Lands
- Project Footprint
- Valley Floor Conservation Lands
- No Data
- No Activity
- GKR Evidence Active
- GKR Evidence, Inactive
- Relict GKR Sign Present

N

0 2,000 4,000
Feet

Duke Energy Renewables Panoche Valley Solar Project

GKR Survey Data and Valadeao Ranch

Figure 7

Figure 8: Relocation Cover Photo